




- () Division Break
- || Branch Break
- ▣ Incident Command Post
- ▣ Drop Point
- ▣ Camp
- ▣ Staging Area
- ▣ Access or Improved Road
- ▣ Transportation Route
- ▣ Wildfire Daily Fire Perimeter
- ▣ Forest Administrative Boundaries

Transportation
South Fork
 South Fork Complex
 CA-SHF-001004
 08/25/2023

Map Products

0 1 2 3 4 Miles

1:54,000

Map Updated: 8/25/2023 1:00 AM