




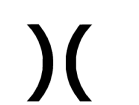
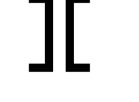












-  Dip Site
-  Mobile Retardant Base
-  Helispot
-  Sling Site
-  Unimproved Landing Area
-  Division Break
-  Branch Break
-  Drop Point
-  Staging Area
-  Lookout
-  Repeater
-  Hazard
-  Water Source
-  Wildfire Daily Fire Perimeter

**BRIEFING**  
 South Fork Complex  
 CA-SHF-001004  
 08/28/2023




U.S. FOREST SERVICE  
DEPARTMENT OF AGRICULTURE





N  
W E  
S



0 1/4 1 1/4 2 Miles

1:24,000

Map Updated: 8/27/2023 10:55