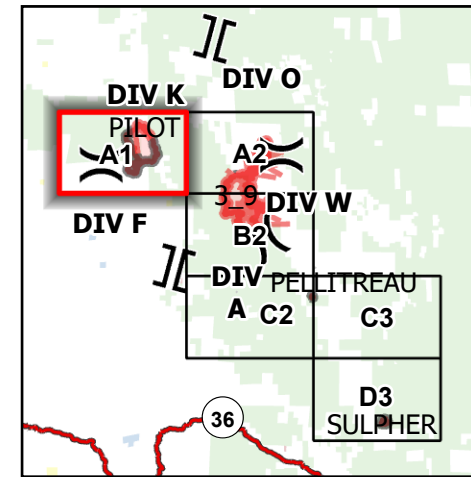





# IAP

## South Fork Complex

CA-SHF-001004  
08/28/2023

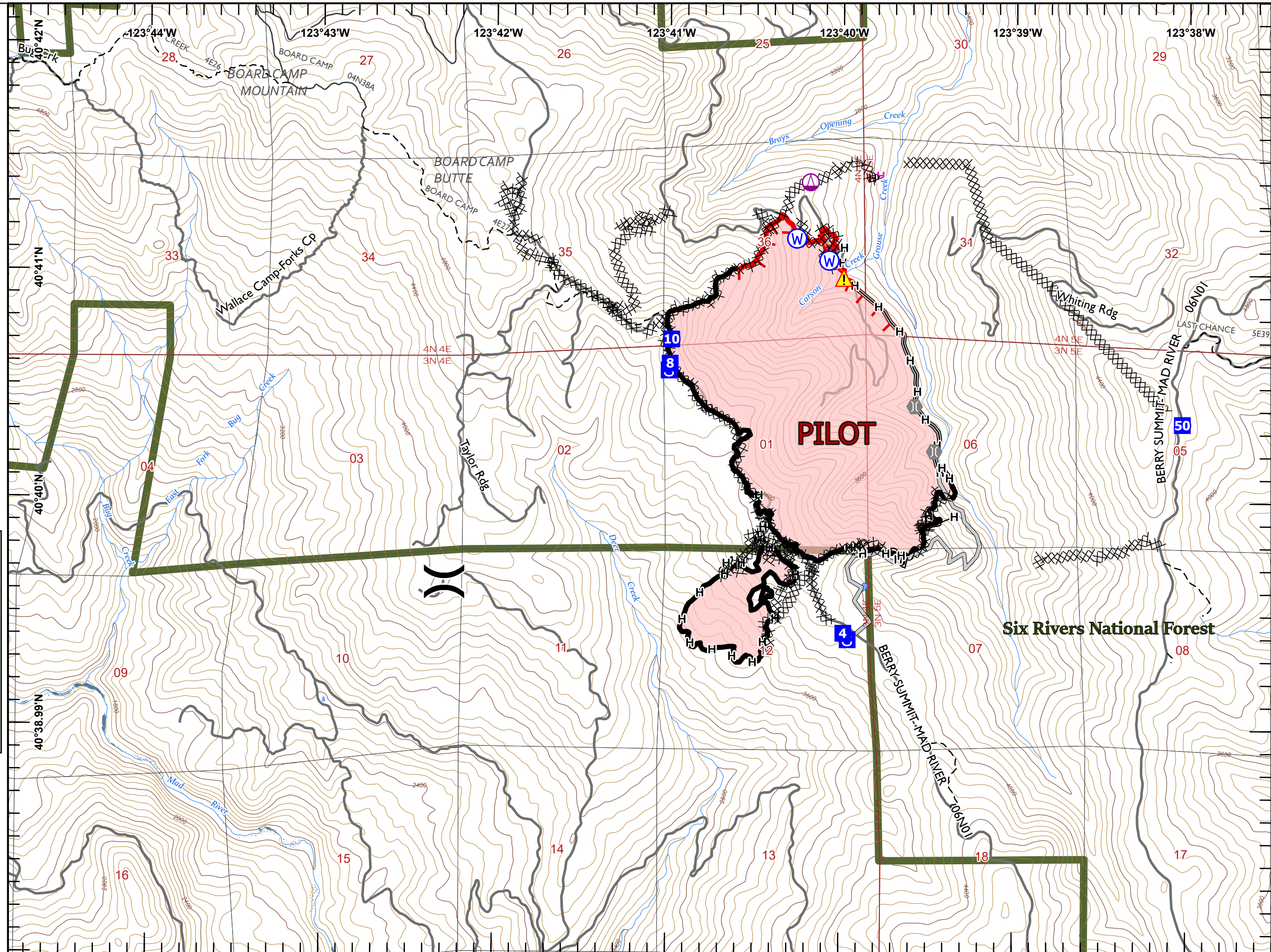
-  Sling Site
-  Division Break
-  Drop Point
-  Staging Area
-  Bridge
-  Hazard
-  Water Source
-  Completed Dozer Line
-  Completed Hand Line
-  Planned Hand Line
-  Access or Improved Road
-  Wildfire Daily Fire Perimeter

Miles  
0 0.3 0.6












1:29,000

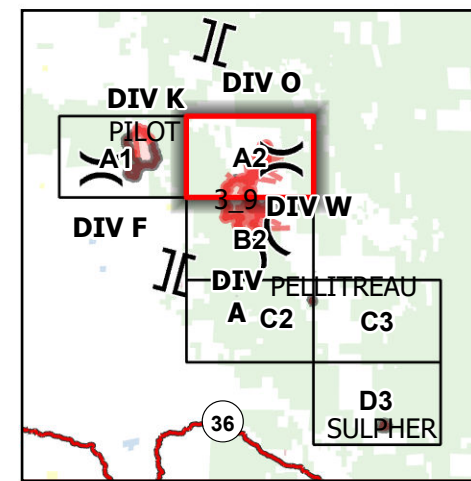
Last Updated  
08/27/2023  
22:46






# IAP South Fork Complex

CA-SHF-001004  
08/28/2023

-  Dip Site
-  Division Break
-  Drop Point
-  Completed Dozer Line
-  Completed Hand Line
-  Completed Road as Line
-  Planned Dozer Line
-  Planned Hand Line
-  Planned Mixed Construction Line
-  Access or Improved Road
-  Wildfire Daily Fire Perimeter

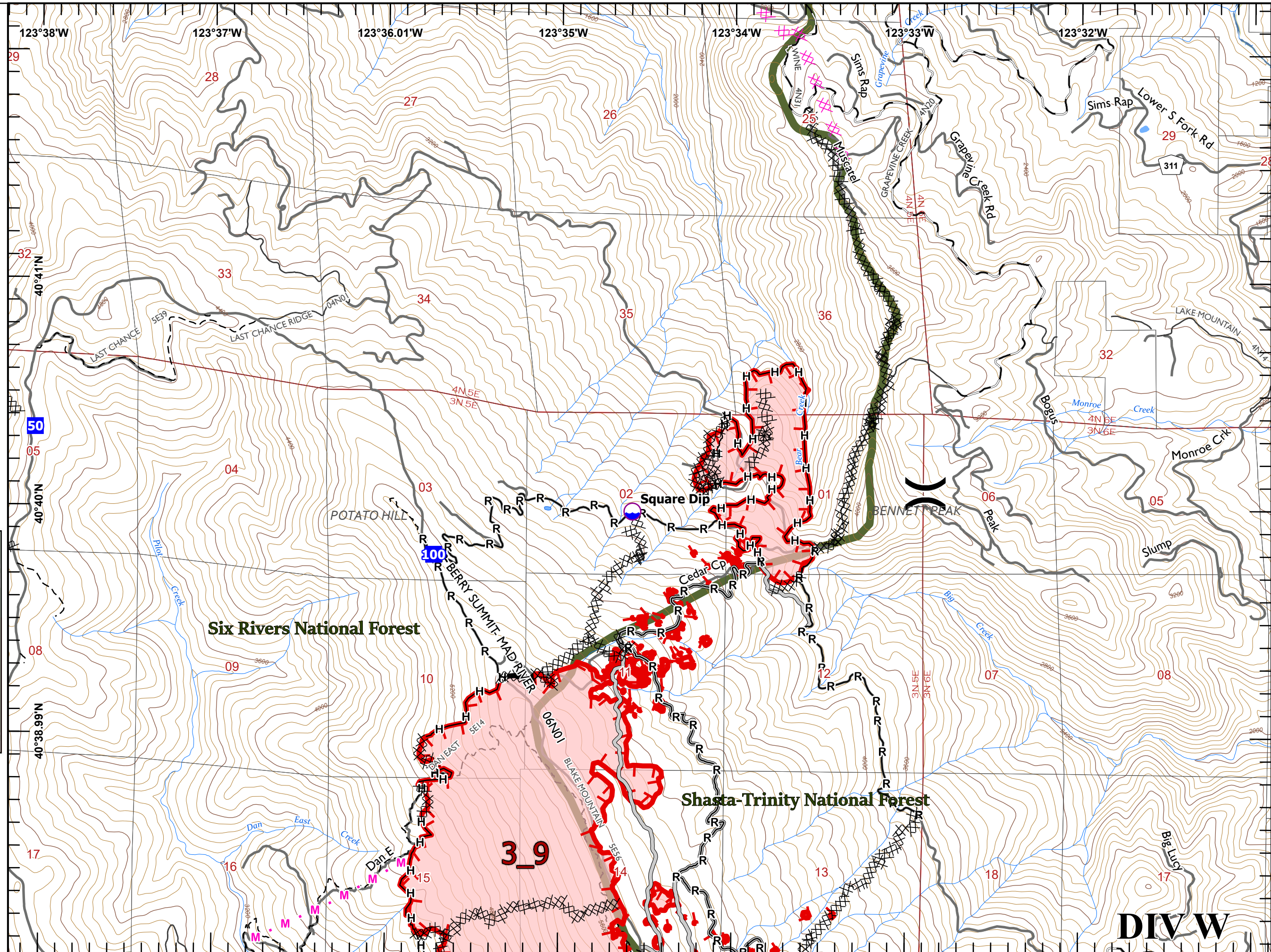


Miles  
0 0.3 0.6

1:29,000

Last Updated  
08/27/2023  
22:46

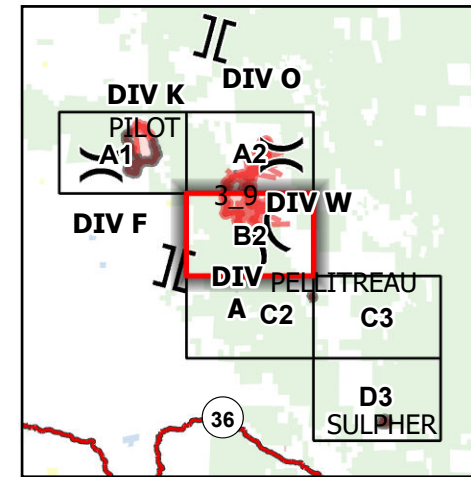


# IAP

## South Fork Complex

CA-SHF-001004  
08/28/2023

- Helispot
- Unimproved Landing Area
- Division Break
- Drop Point
- Lookout
- Internet Access
- Repeater
- Completed Dozer Line
- Completed Hand Line
- Completed Road as Line
- Planned Hand Line
- Planned Mixed Construction Line
- Planned Road as Line
- Access or Improved Road
- Highlighted Feature
- Wildfire Daily Fire Perimeter

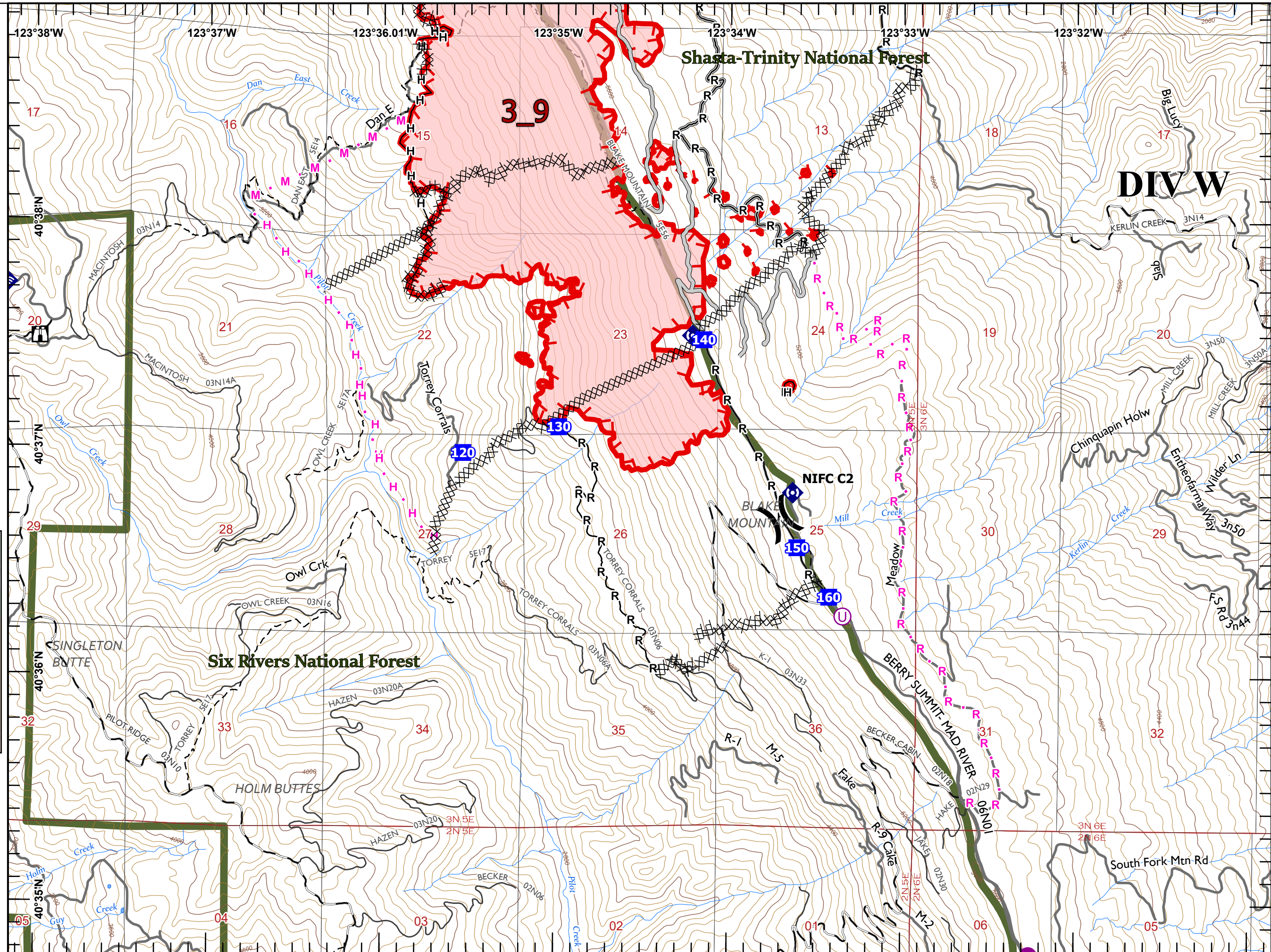


Page 3 of 6

Miles  
0 0.3 0.6

1:29,000

Last Updated  
08/27/2023  
22:46



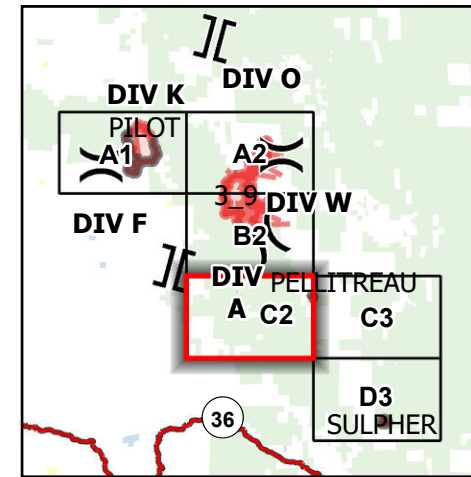
# DIV W

# IAP

## South Fork Complex

CA-SHF-001004  
08/28/2023

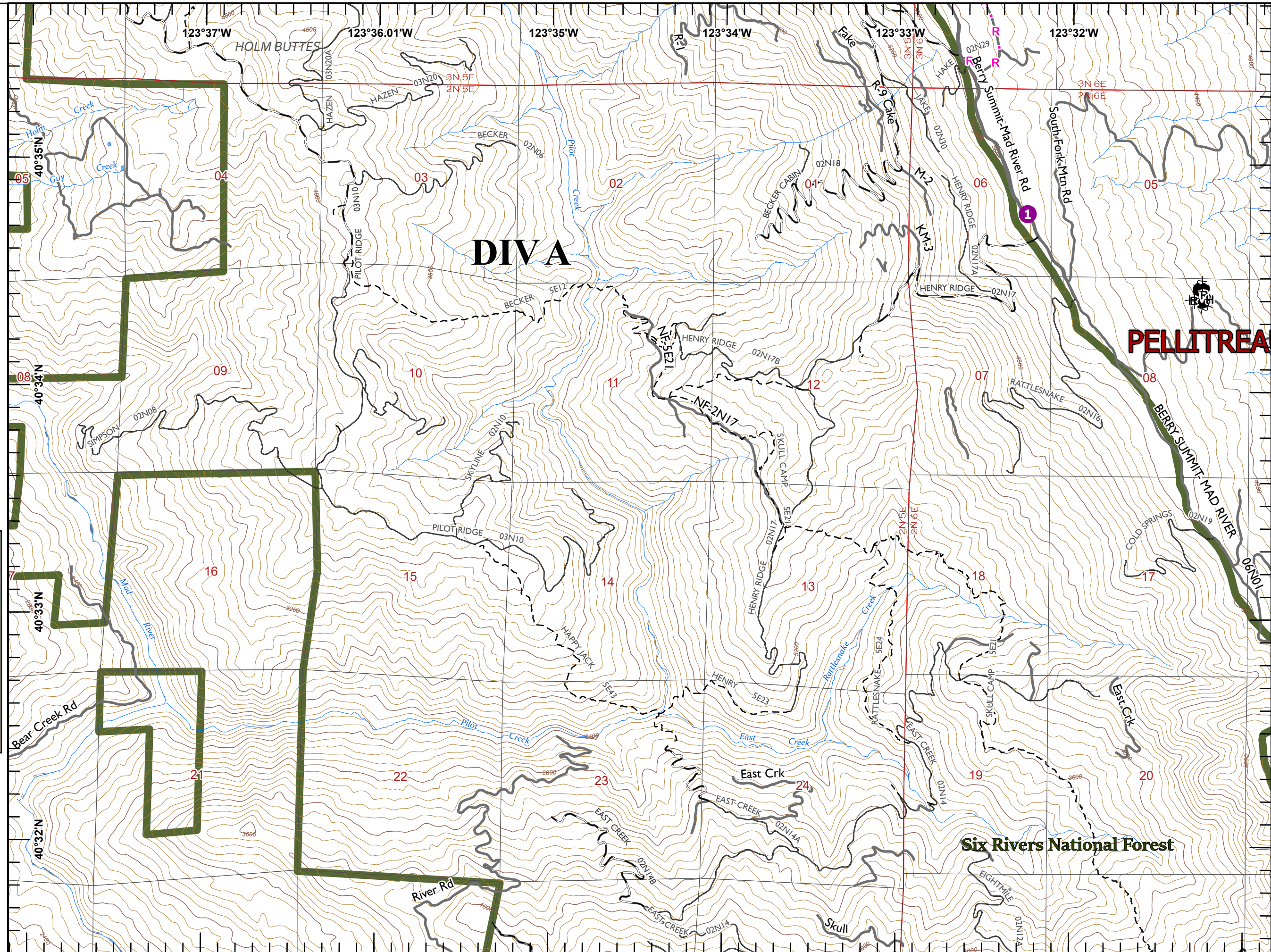
- Helispot
- XX XX Completed Dozer Line
- H— Completed Hand Line
- R— Completed Road as Line
- R · Planned Road as Line
- Wildfire Daily Fire Perimeter



Page 4 of 6

1:29,000

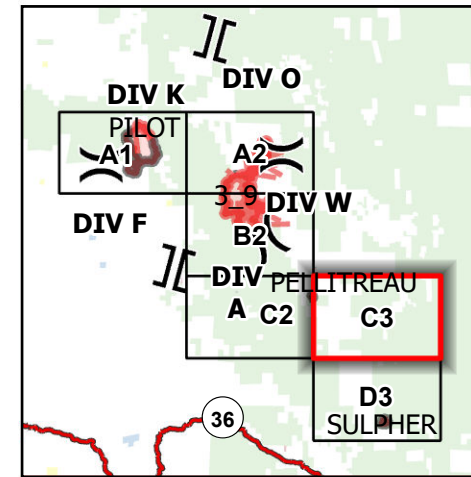
Last Updated  
08/27/2023  
22:47






Six Rivers National Forest

**IAP**  
**South Fork Complex**  
 CA-SHF-001004  
 08/28/2023

- ⌘⌘ Completed Dozer Line
- H— Completed Hand Line
- R— Completed Road as Line
- ▭ Wildfire Daily Fire Perimeter



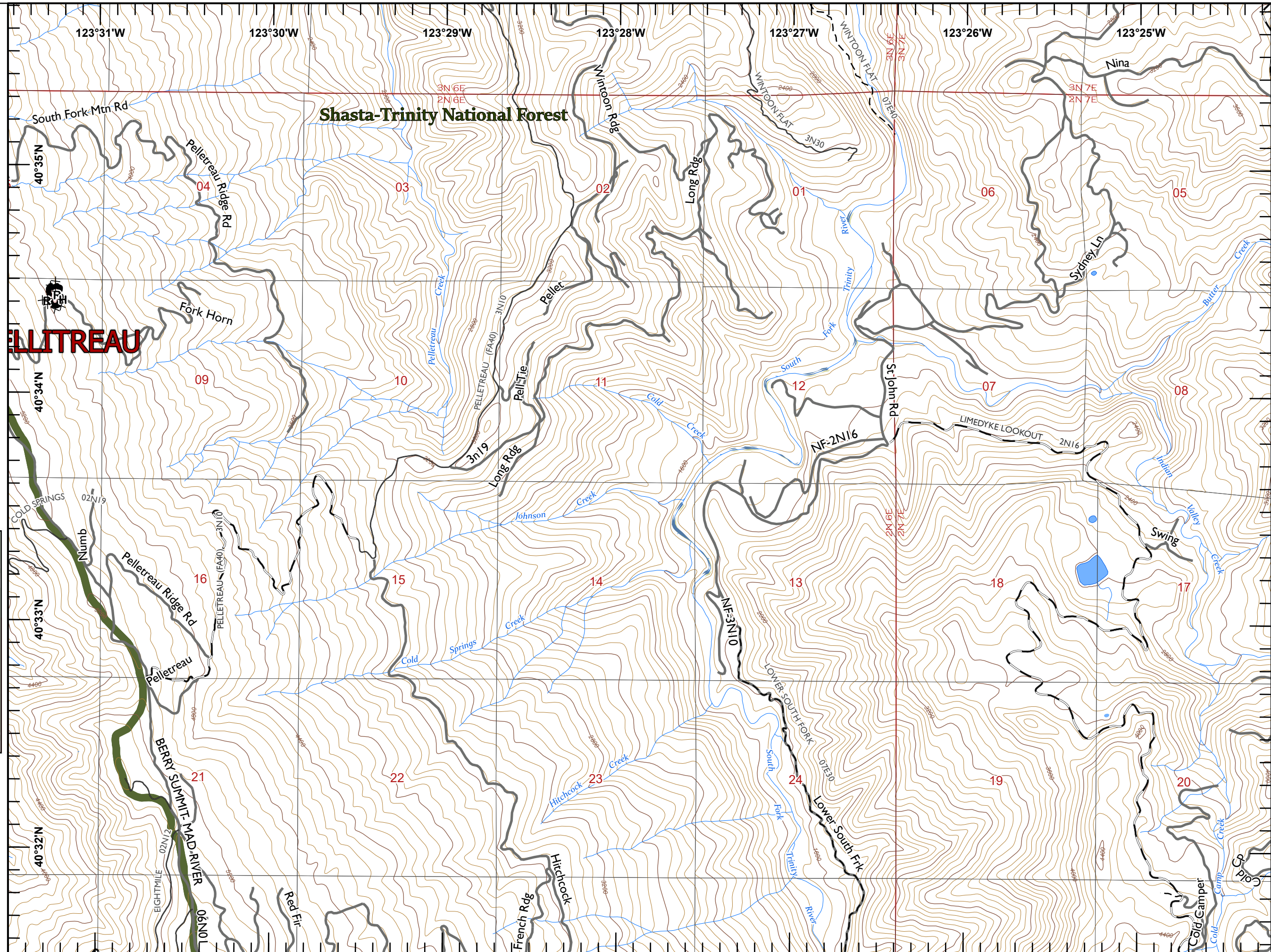




Miles

0 0.3 0.6

1:29,000

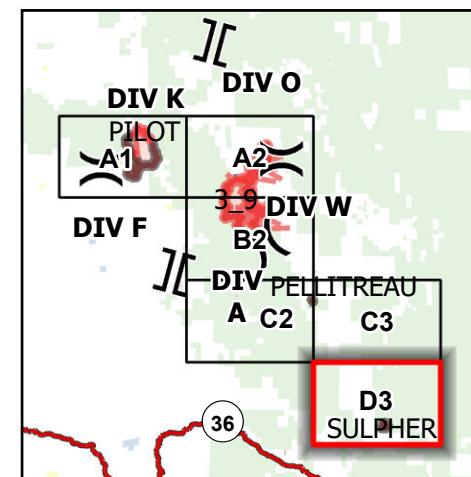
Last Updated  
 08/27/2023  
 22:47




# IAP South Fork Complex

CA-SHF-001004  
08/28/2023

- ⌘⌘ Completed Dozer Line
- ▭ Wildfire Daily Fire Perimeter



Page 6 of 6



1:29,000

Last Updated  
08/27/2023  
22:47

