



- Helispot
- Drop Point
- Transportation Route
- ⌋ Division Break
- ▲ Camp
- ▭ Wildfire Daily Fire Perimeter
- ⌋ Branch Break
- Staging Area
- ▭ Forest Administrative Boundaries
- Incident Command Post
- Access or Improved Road


Transportation
South Fork
 South Fork Complex
 CA-SHF-001004
 08/29/2023




FOREST SERVICE
U.S. DEPARTMENT OF AGRICULTURE



Map Products



N
W E
S



0 1 2 3 4 Miles

1:54,000

Map Updated: 08/28/2023 10:29 PM