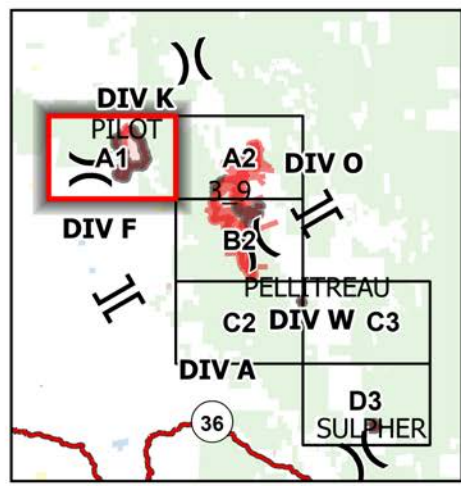




IAP South Fork Complex

CA-SHF-001004
08/30/2023

-  Sling Site
-  Division Break
-  Drop Point
-  Staging Area
-  Other
-  Bridge
-  Internet Access
-  Hazard
-  Water Source
-  Completed Dozer Line
-  Completed Hand Line
-  Completed Road as Line
-  Planned Hand Line
-  Access or Improved Road
-  Fence
-  Wildfire Daily Fire Perimeter




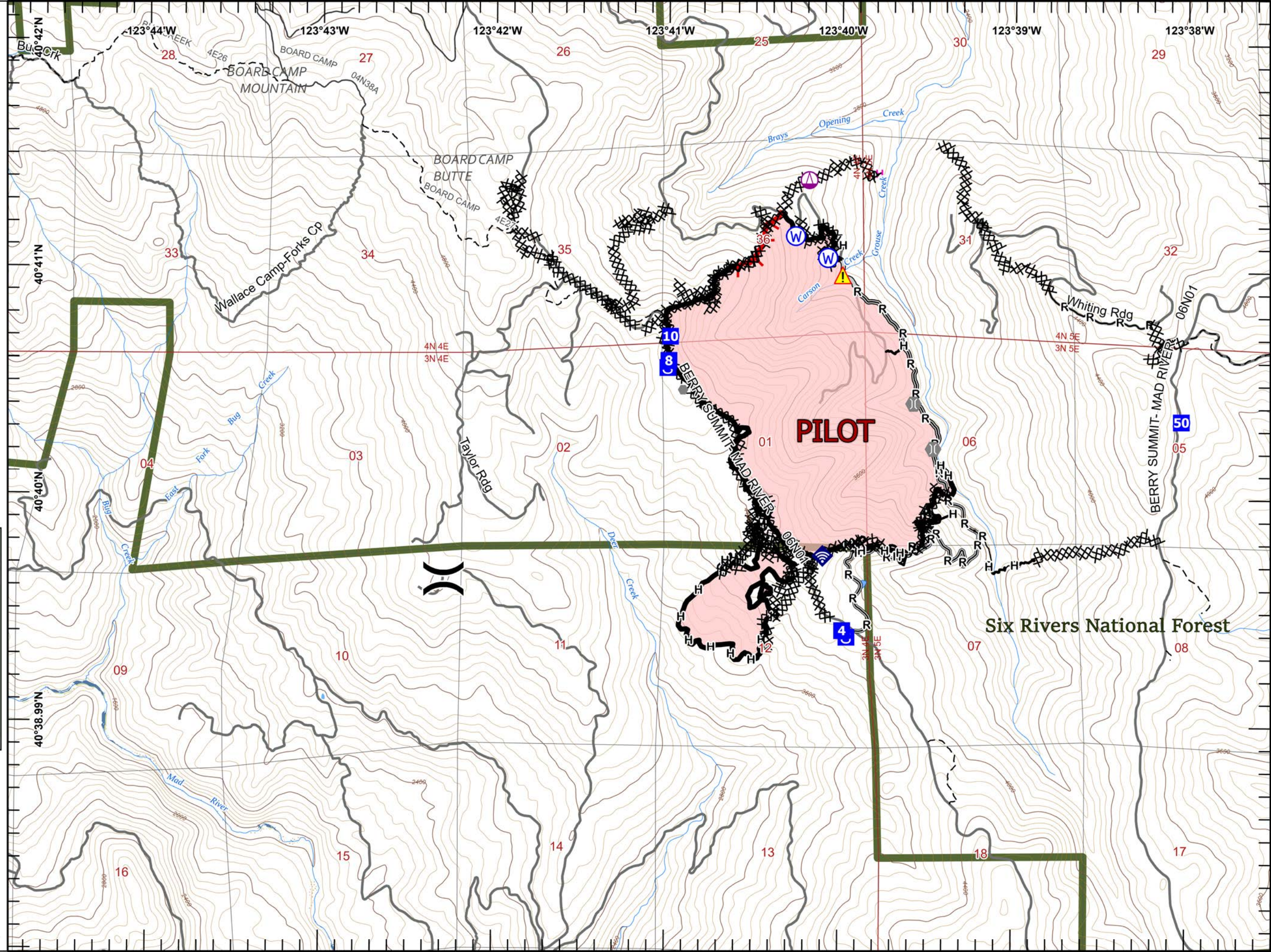
Page 1 of 6

Miles
0 0.3 0.6

1:29,000

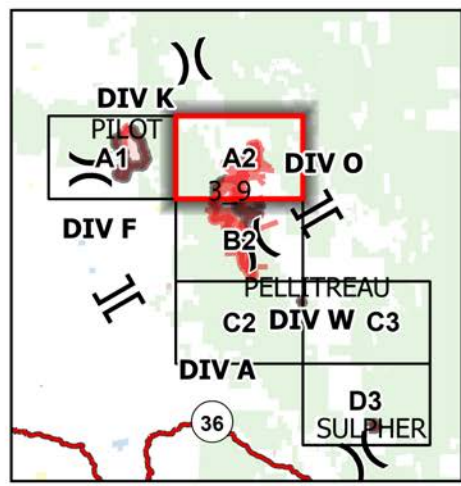
Last Updated
8/30/2023
01:46




IAP South Fork Complex

CA-SHF-001004
08/30/2023

-  Dip Site
-  Drop Point
-  Completed Dozer Line
-  Completed Hand Line
-  Completed Road as Line
-  Planned Dozer Line
-  Planned Hand Line
-  Planned Mixed Construction Line
-  Access or Improved Road
-  Wildfire Daily Fire Perimeter



Page 2 of 6

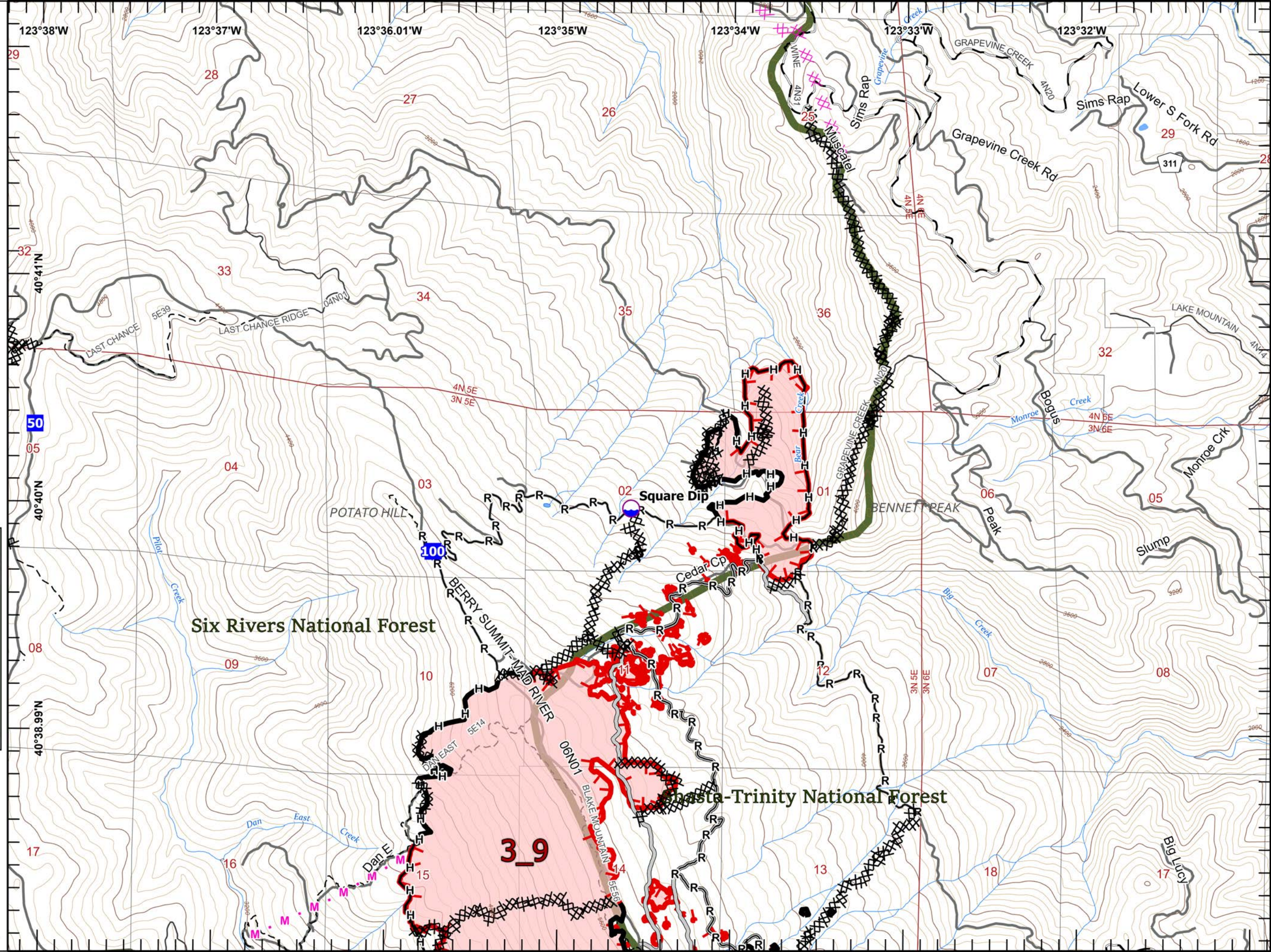




Miles

0 0.3 0.6

1:29,000

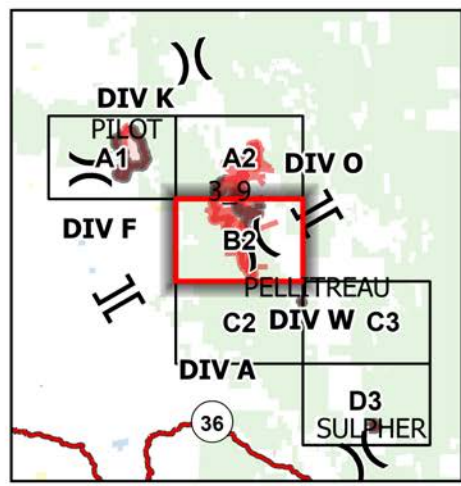
Last Updated
8/30/2023
01:46



IAP South Fork Complex

CA-SHF-001004
08/30/2023

- Helispot
- Unimproved Landing Area
-) Division Break
- Drop Point
- H Lookout
- 📶 Internet Access
- 📶 Repeater
- ⌘ Completed Dozer Line
- Completed Hand Line
- Completed Road as Line
- ⌘ Planned Dozer Line
- Planned Hand Line
- Planned Mixed Construction Line
- Planned Road as Line
- Access or Improved Road
- Wildfire Daily Fire Perimeter



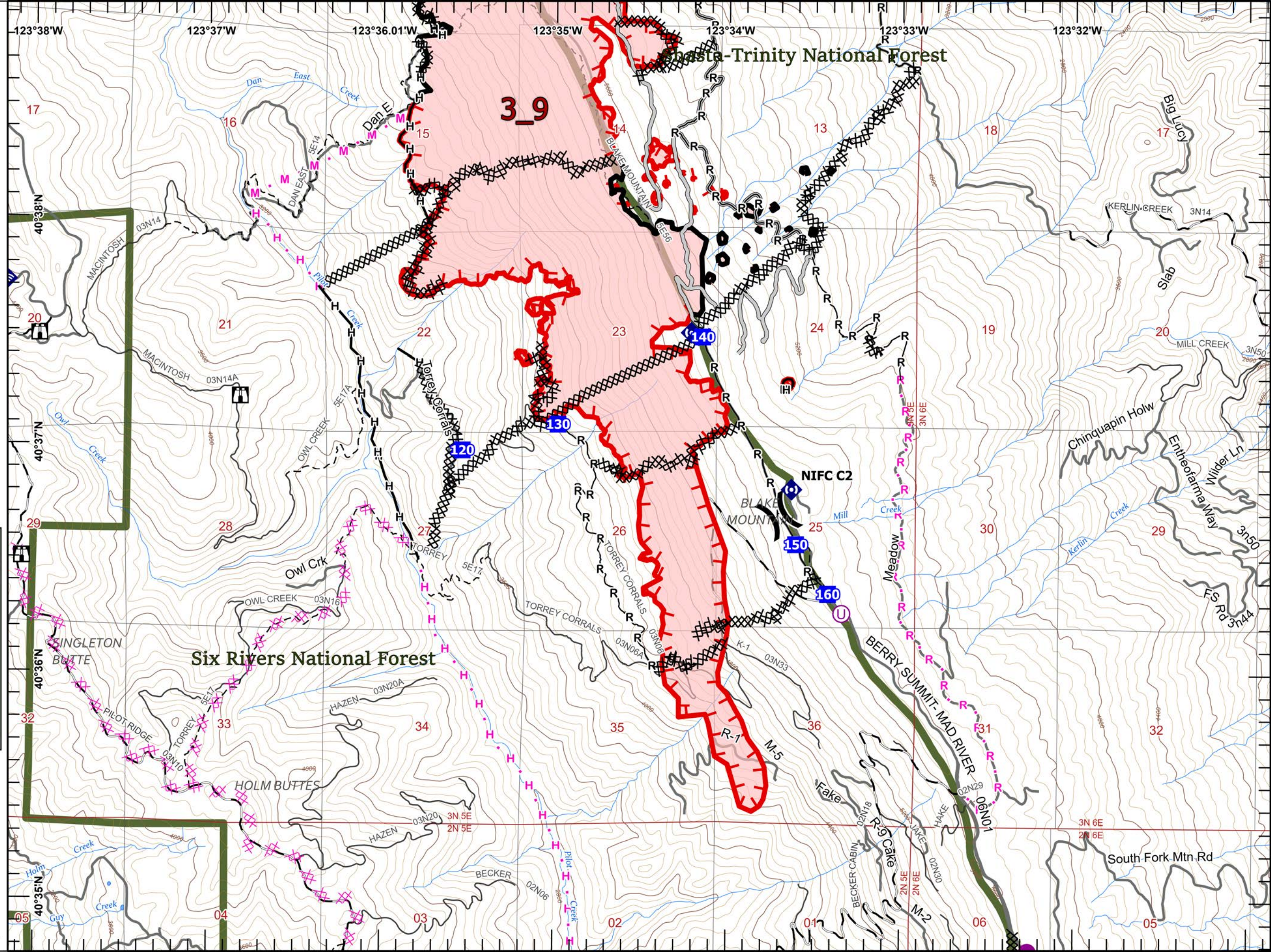
Page 3 of 6

Miles

0 0.3 0.6

1:29,000

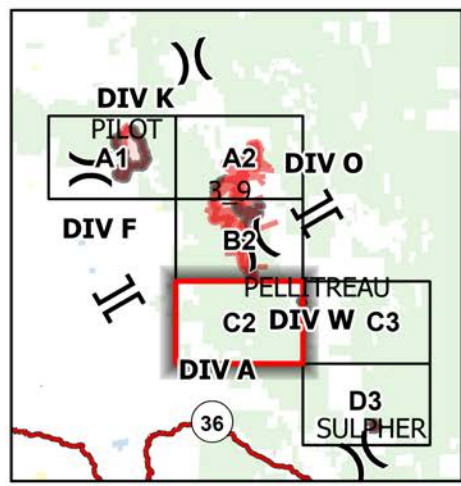
Last Updated 8/30/2023 01:47





IAP South Fork Complex

CA-SHF-001004
08/30/2023

-  Helispot
-  Other
-  Completed Dozer Line
-  Completed Hand Line
-  Completed Road as Line
-  Planned Dozer Line
-  Planned Hand Line
-  Planned Road as Line
-  Other
-  Wildfire Daily Fire Perimeter



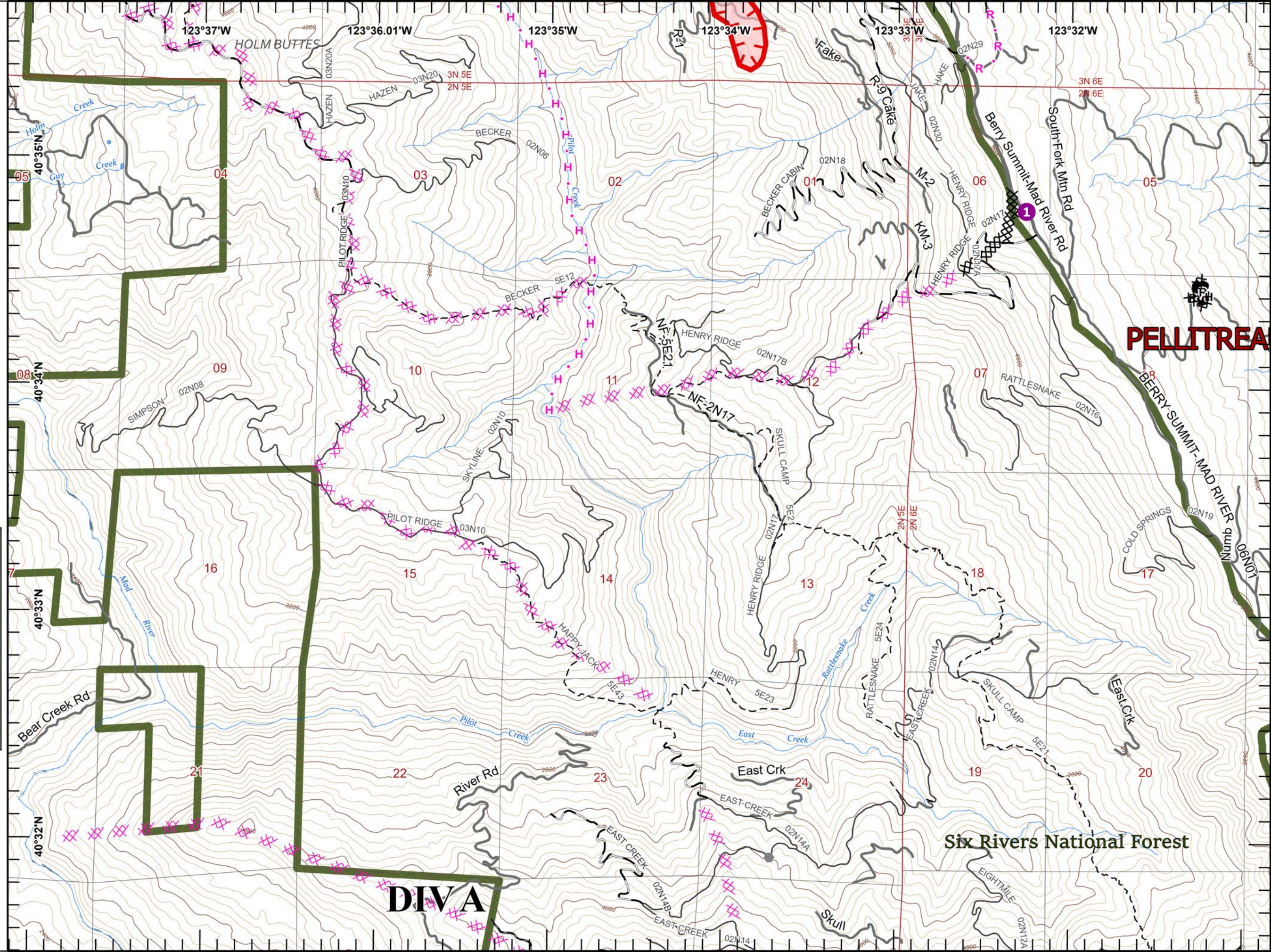
Page 4 of 6

Miles
0 0.3 0.6

1:29,000

Last Updated
8/30/2023
01:47

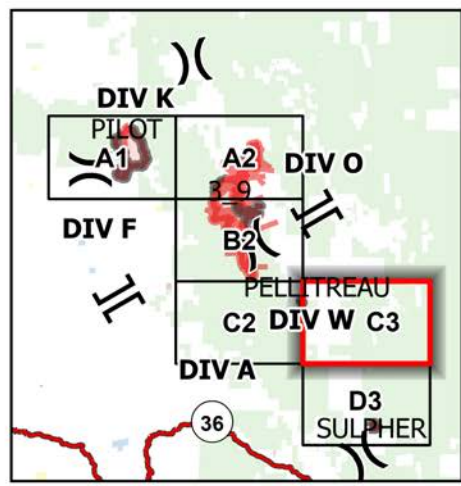
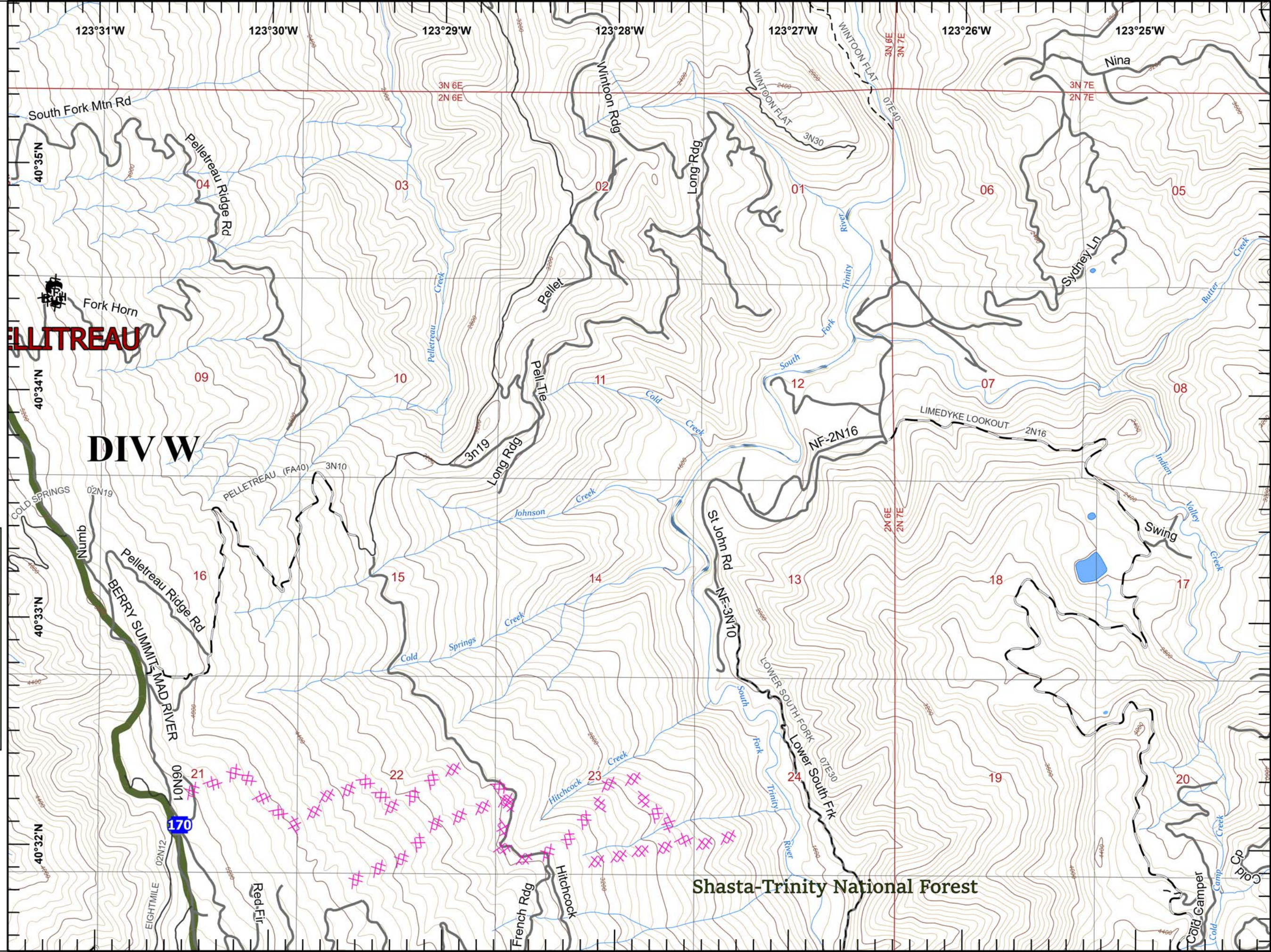
PELLITREAU


Six Rivers National Forest

IAP South Fork Complex

CA-SHF-001004
08/30/2023

- Drop Point
- Landmark
- ⊗⊗ Completed Dozer Line
- Completed Hand Line
- Completed Road as Line
- ⊗ Planned Dozer Line
- ▭ Wildfire Daily Fire Perimeter




Miles
0 0.3 0.6

1:29,000

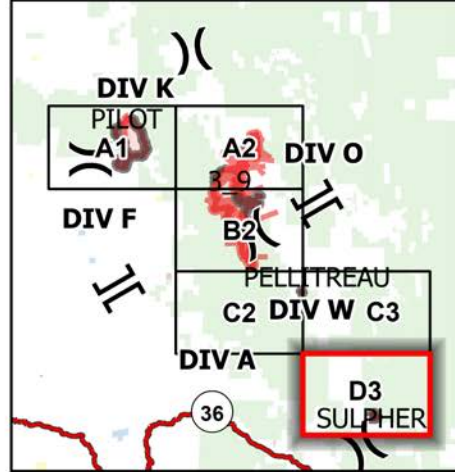
Last Updated
8/30/2023
01:47

Shasta-Trinity National Forest

IAP South Fork Complex

CA-SHF-001004
08/30/2023

- () Division Break
- Drop Point
- Landmark
- 📶 Internet Access
- ⊠ Completed Dozer Line
- ⊠ Planned Dozer Line
- ▭ Wildfire Daily Fire Perimeter



Page 6 of 6

Miles
0 0.3 0.6

1:29,000

Last Updated
8/30/2023
01:48

