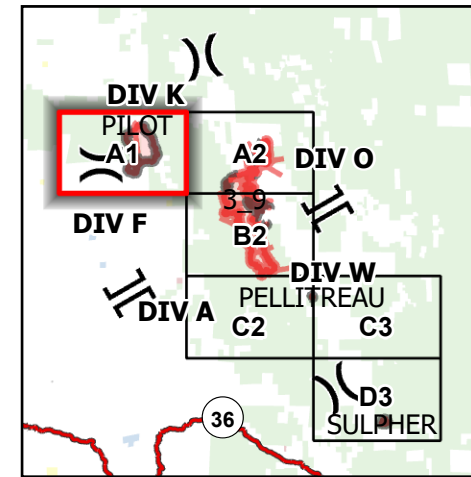


# IAP

## South Fork Complex

CA-SHF-001004  
08/31/2023

- Sling Site
- Division Break
- Drop Point
- Staging Area
- Other
- Bridge
- Internet Access
- Hazard
- Water Source
- Completed Dozer Line
- Completed Hand Line
- Completed Road as Line
- Planned Hand Line
- Access or Improved Road
- Fence
- Wildfire Daily Fire Perimeter

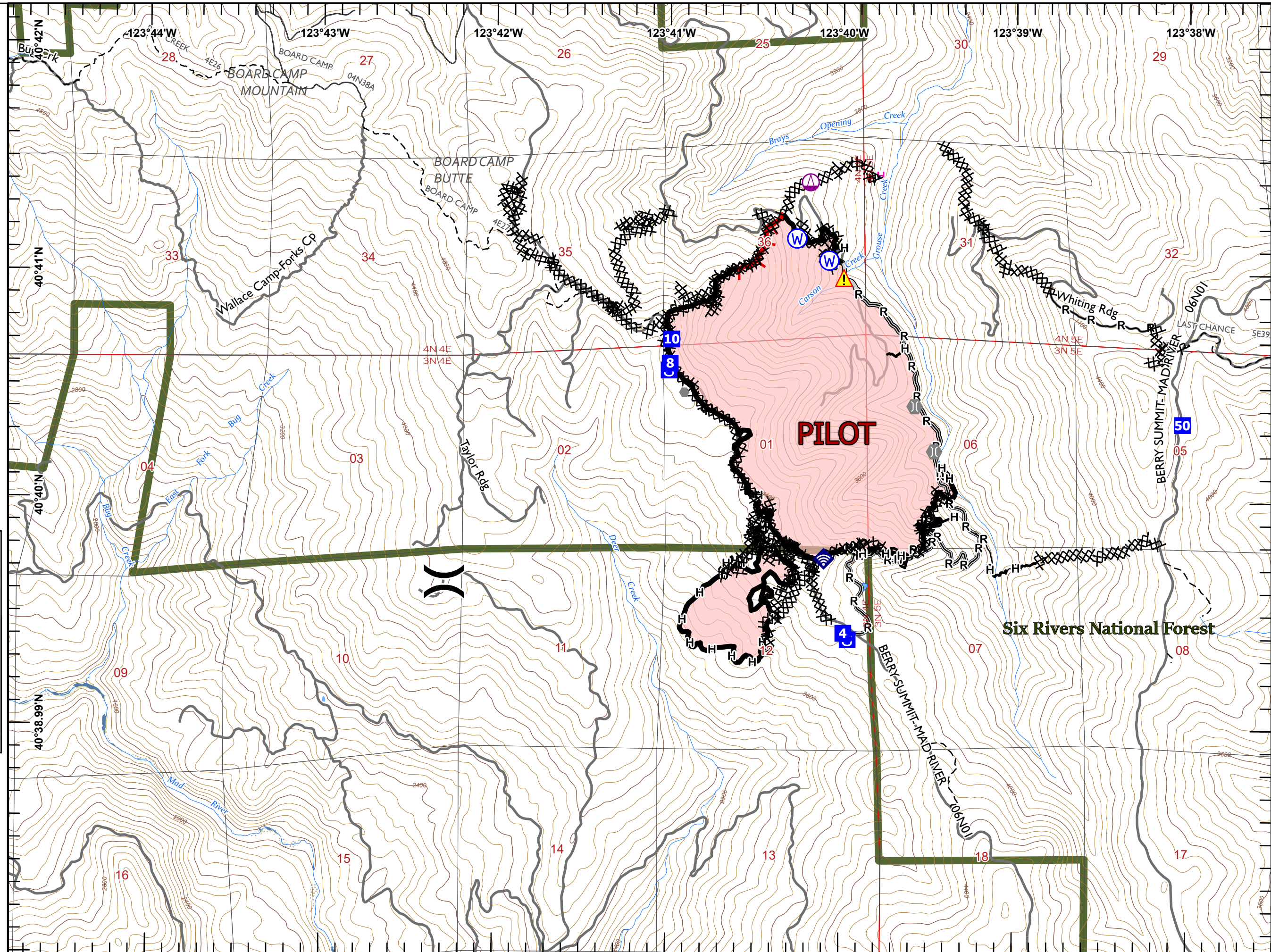


Page 1 of 6

Miles  
0 0.3 0.6

1:29,000









Last Updated  
08/30/2023  
23:02

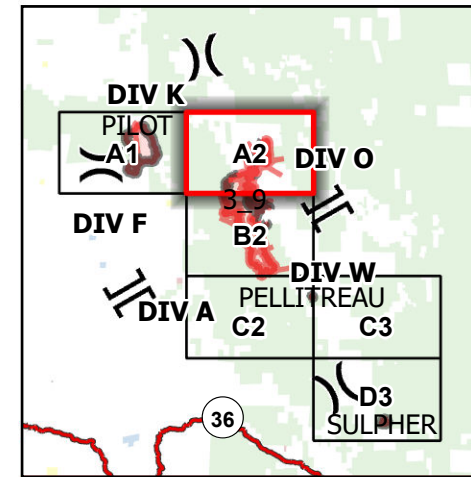


# IAP




## South Fork Complex

CA-SHF-001004  
08/31/2023

-  Dip Site
-  Drop Point
-  Completed Dozer Line
-  Completed Hand Line
-  Completed Road as Line
-  Planned Dozer Line
-  Planned Hand Line
-  Planned Mixed Construction Line
-  Access or Improved Road
-  Wildfire Daily Fire Perimeter




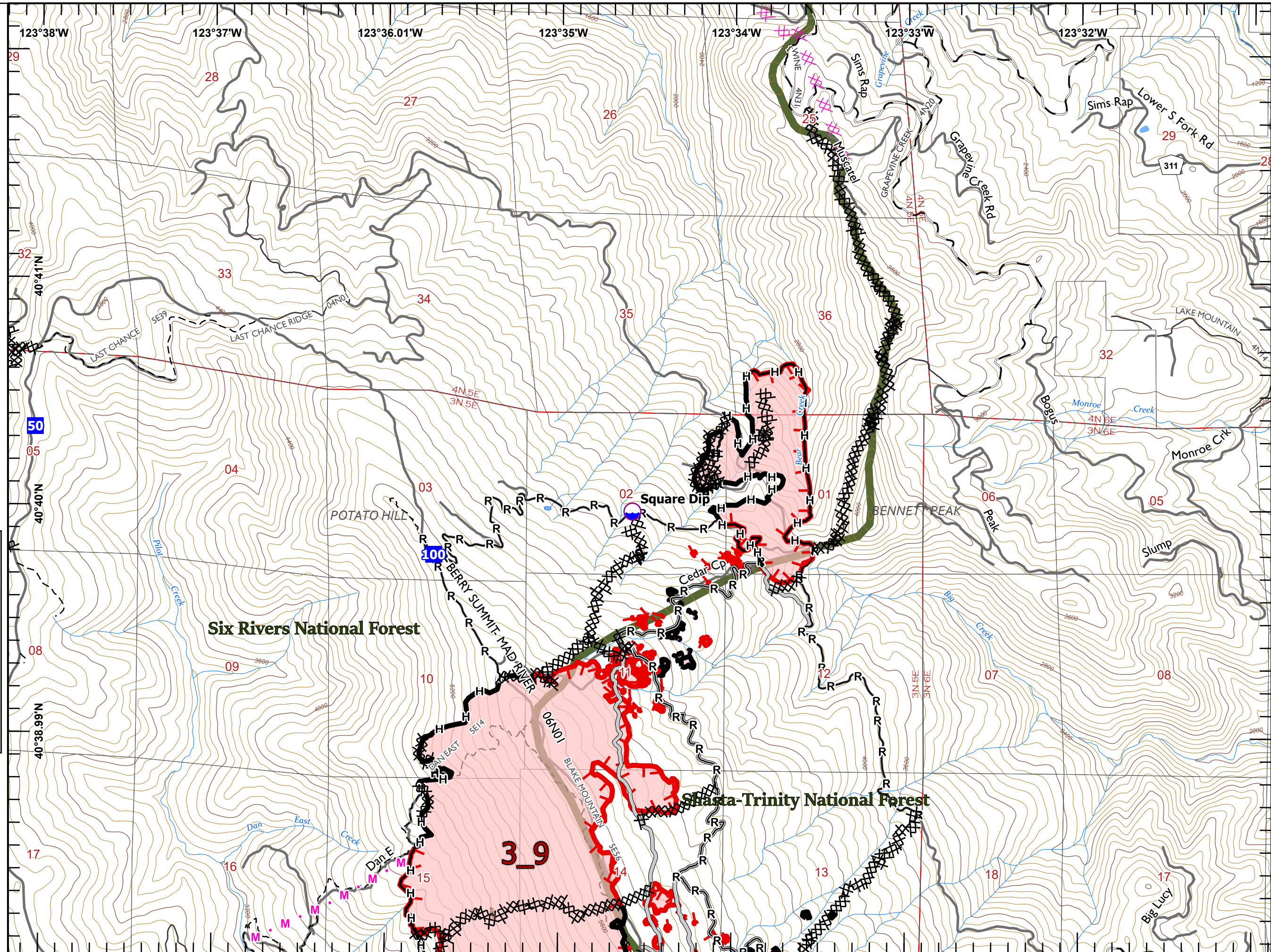
Page 2 of 6

Miles  
0 0.3 0.6

1:29,000















Last Updated  
08/30/2023  
23:03

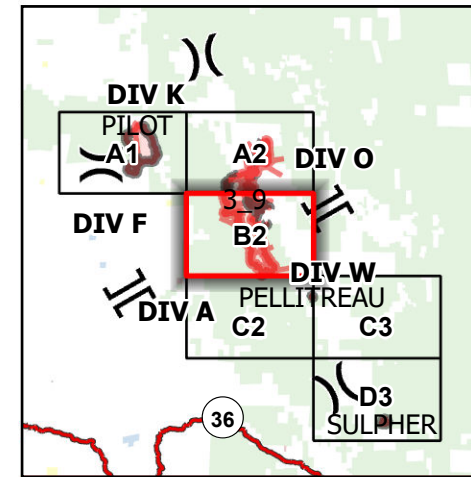



# IAP




## South Fork Complex

CA-SHF-001004  
08/31/2023

-  Helispot
-  Unimproved Landing Area
-  Drop Point
-  Lookout
-  Internet Access
-  Repeater
-  Completed Dozer Line
-  Completed Hand Line
-  Completed Road as Line
-  Planned Dozer Line
-  Planned Hand Line
-  Planned Mixed Construction Line
-  Access or Improved Road
-  Wildfire Daily Fire Perimeter



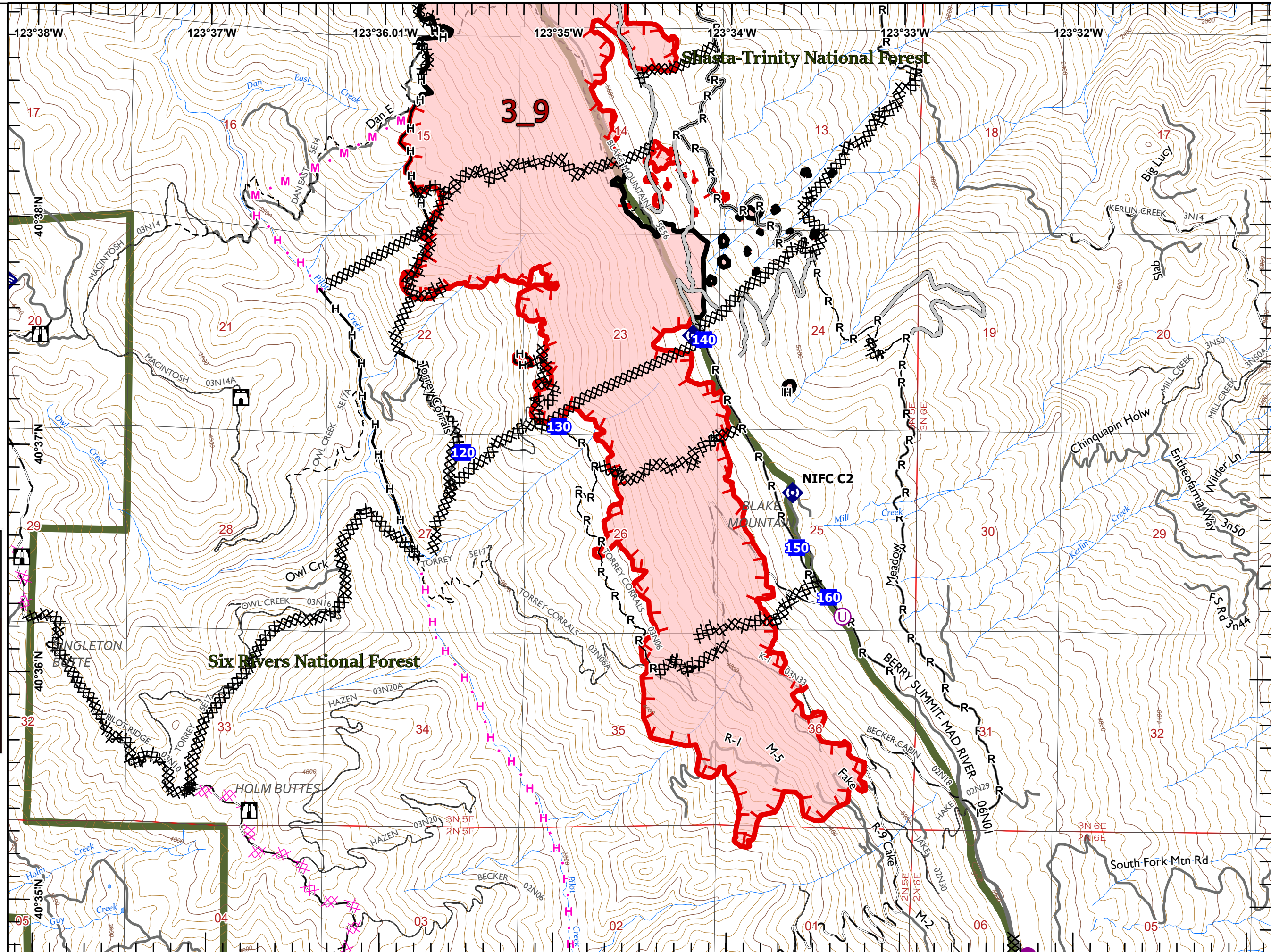
Page 3 of 6

Miles  
0 0.3 0.6

**1:29,000**











Last Updated  
08/30/2023  
23:03

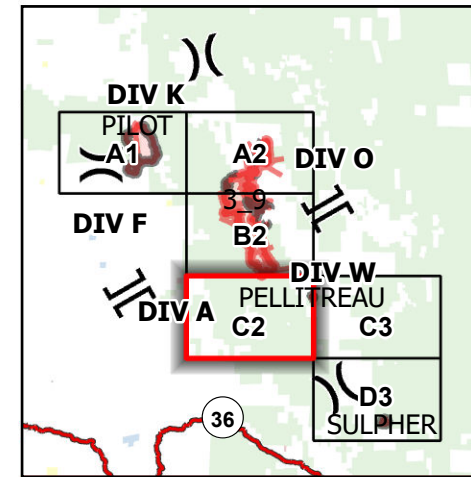





# IAP

## South Fork Complex

CA-SHF-001004  
08/31/2023

-  Helispot
-  Lookout
-  Other
-  Completed Dozer Line
-  Completed Hand Line
-  Completed Road as Line
-  Planned Dozer Line
-  Planned Hand Line
-  Other
-  Wildfire Daily Fire Perimeter

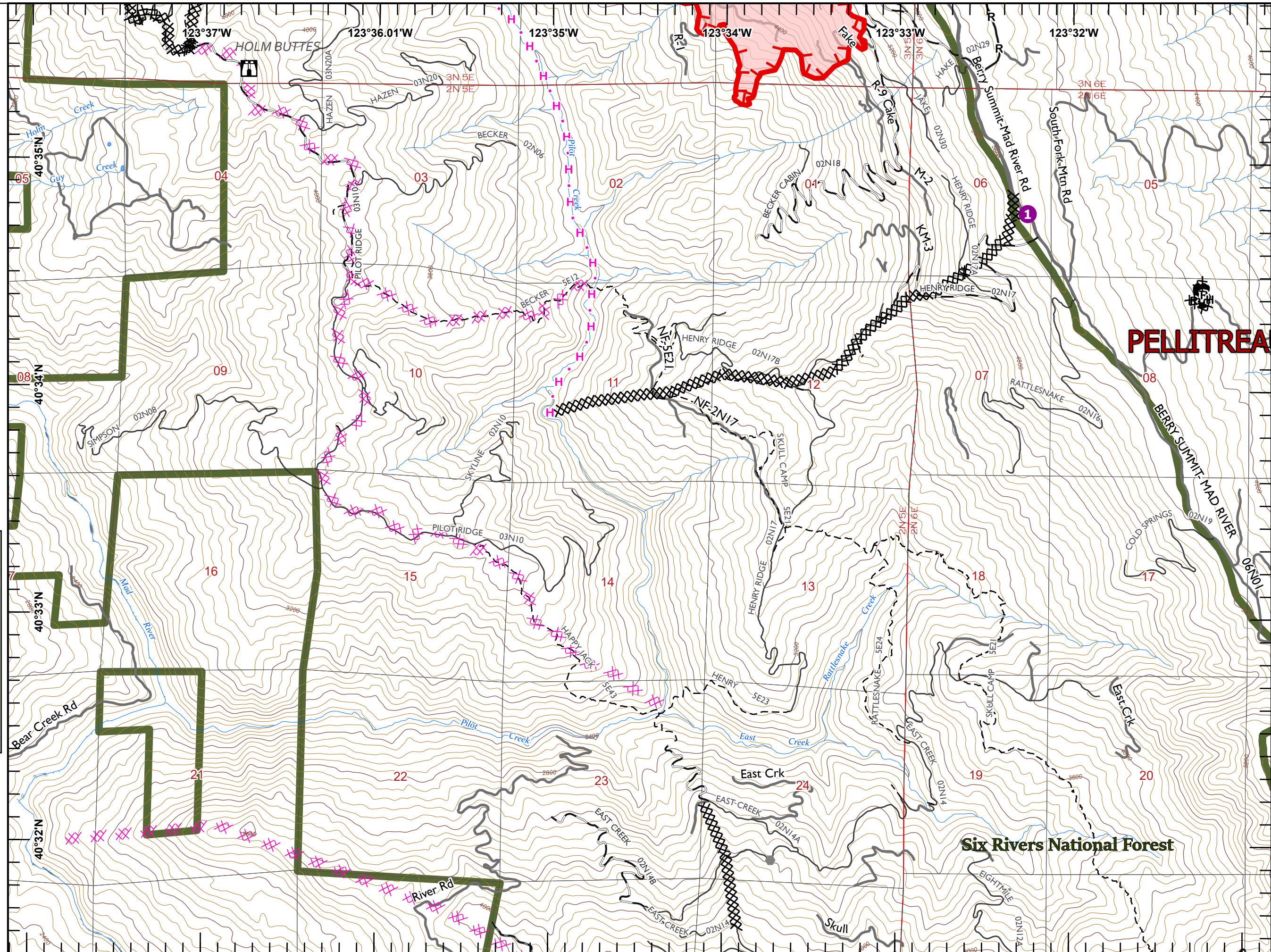


Miles  
0 0.3 0.6

**1:29,000**

Last Updated  
08/30/2023  
23:03

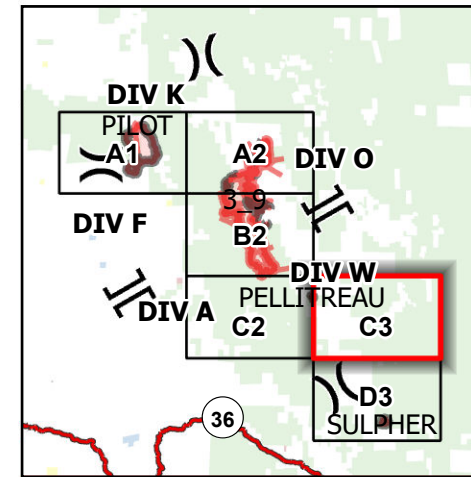





**PELLITREAU**

**Six Rivers National Forest**

**IAP**  
**South Fork Complex**  
 CA-SHF-001004  
 08/31/2023

- Drop Point
- Landmark
- ⌘⌘ Completed Dozer Line
- H Completed Hand Line
- R Completed Road as Line
- ⌘ Planned Dozer Line
- ▭ Wildfire Daily Fire Perimeter



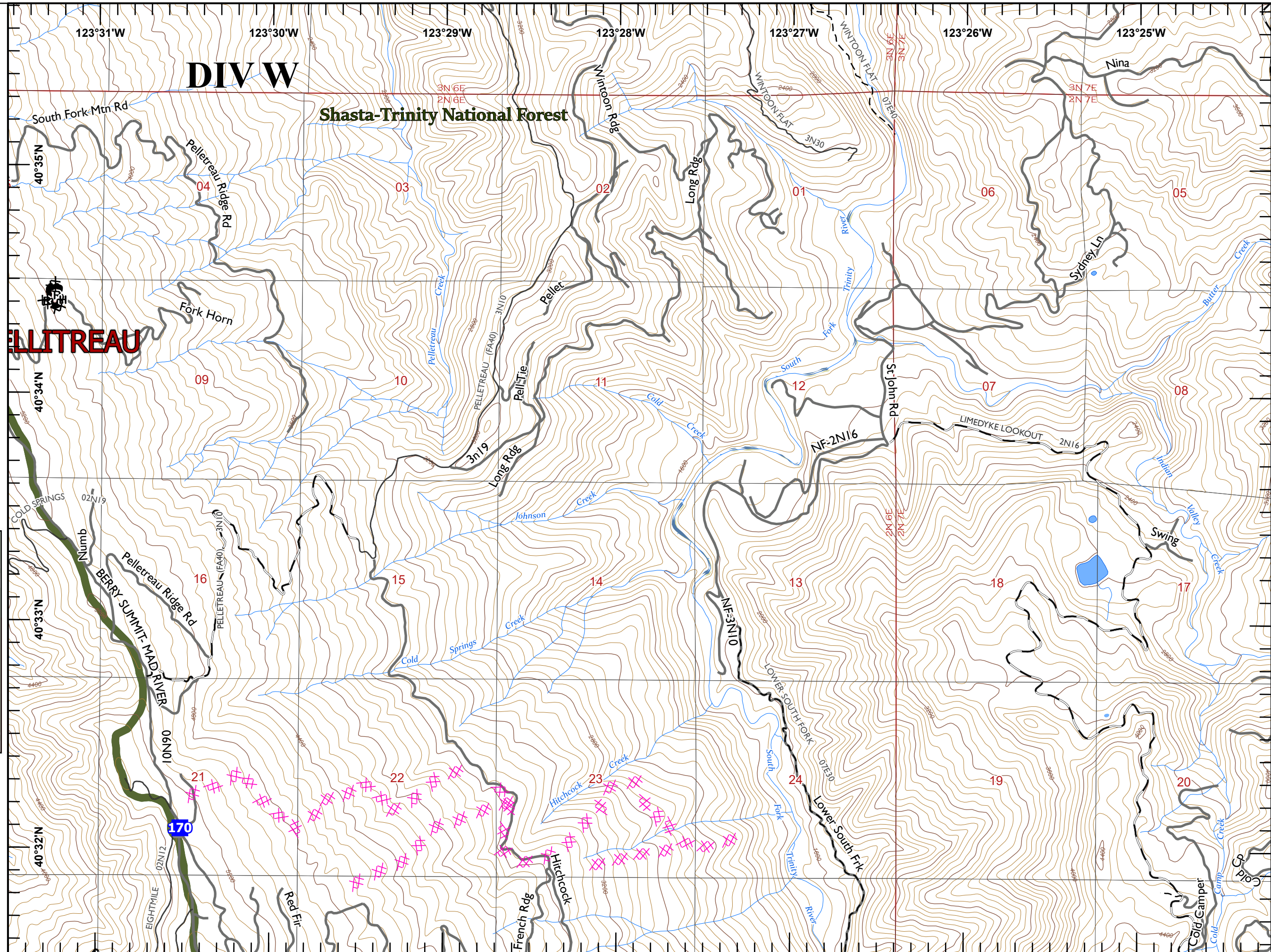




Miles

0 0.3 0.6

1:29,000

Last Updated  
 08/30/2023  
 23:04

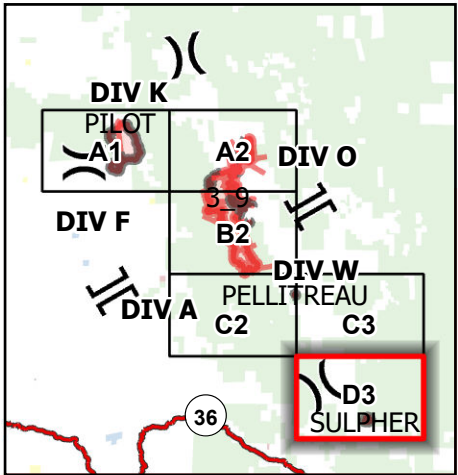
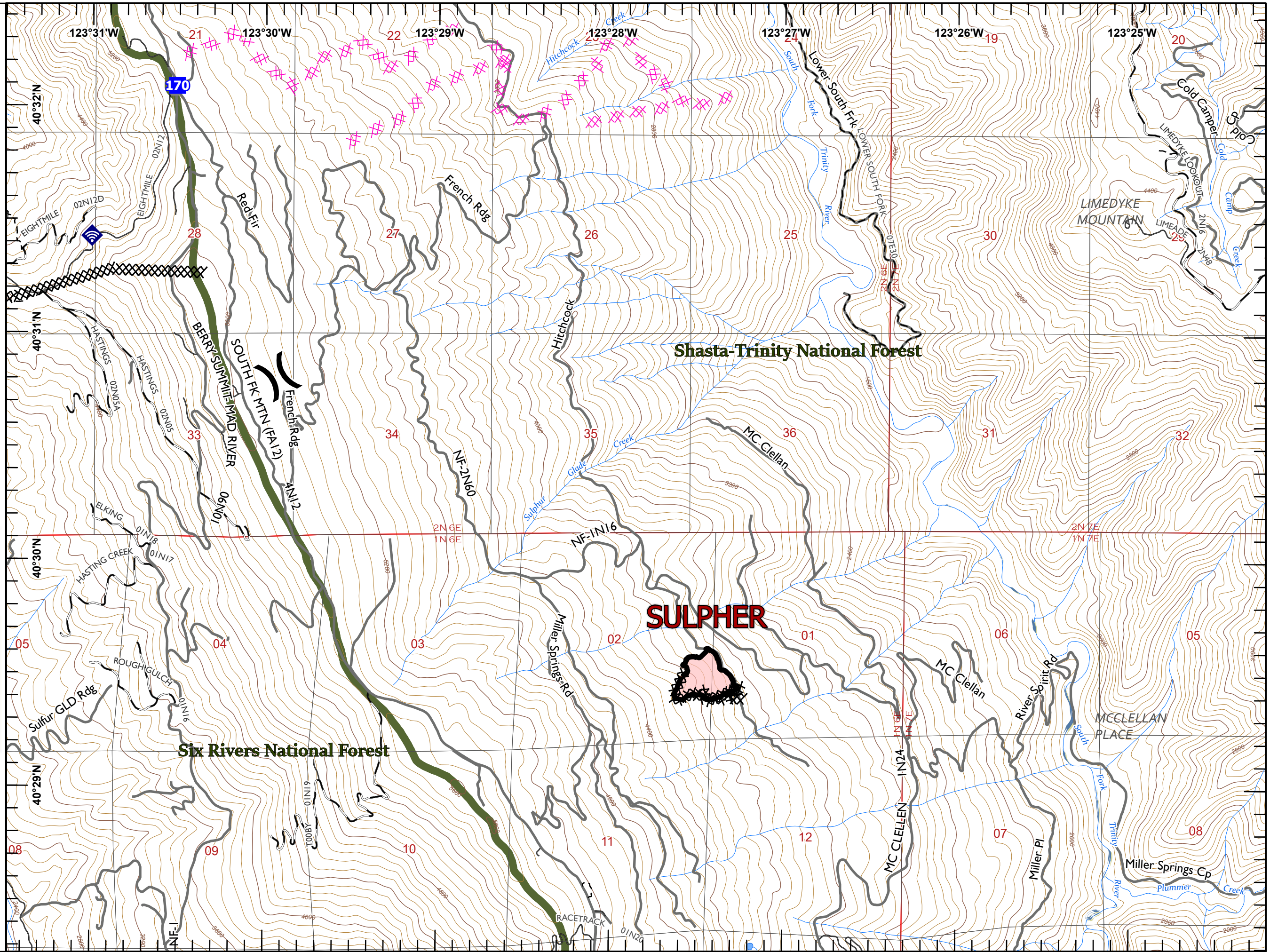





# IAP

## South Fork Complex

CA-SHF-001004  
08/31/2023

- Division Break
- Drop Point
- Landmark
- Internet Access
- Completed Dozer Line
- Planned Dozer Line
- Wildfire Daily Fire Perimeter



Miles  
0 0.3 0.6

1:29,000

Last Updated  
08/30/2023  
23:04

