

BRANCH I DIV K

Shasta-Trinity National Forest


DIV O

DIV F

DIV W

DIV A

FC Point Type	Label	Latitude WGS84 DDM	Longitude WGS84 DDM
Drop Point	140	40° 37.480' N	123° 34.149' W
Drop Point	150	40° 36.568' N	123° 33.606' W
Drop Point	100	40° 39.791' N	123° 35.730' W
Drop Point	50	40° 40.344' N	123° 38.034' W
Drop Point	10	40° 40.708' N	123° 40.985' W
Drop Point	160	40° 36.352' N	123° 33.420' W
Drop Point	8	40° 40.602' N	123° 40.993' W
Drop Point	4	40° 39.420' N	123° 39.985' W
Dip Site	Square Dip	40° 39.985' N	123° 34.584' W
Dip Site	Grouse Dip	40° 42.999' N	123° 36.899' W
Dip Site	Bend Dip	40° 38.688' N	123° 48.771' W
Dip Site	Mill Dip	40° 38.512' N	123° 29.359' W
Drop Point	120	40° 36.977' N	123° 35.536' W
Drop Point	130	40° 37.093' N	123° 34.984' W
Helispot	1	40° 34.779' N	123° 32.260' W
Drop Point	170	40° 32.089' N	123° 30.516' W




PILOT MAP

South Fork Complex


CA-SHF-001004

08/31/2023



- Dip Site
- Helispot
- Drop Point
- Completed Dozer Line
- Completed Hand Line
- Completed Road as Line
- Planned Dozer Line
- Planned Hand Line

- M Planned Mixed Construction Line
- Access or Improved Road
- Fence
- Other
- Road Repair
- Aerial Hazard
- Wildfire Daily Fire Perimeter



0 5 10 Miles

Scale: 1:244,141

