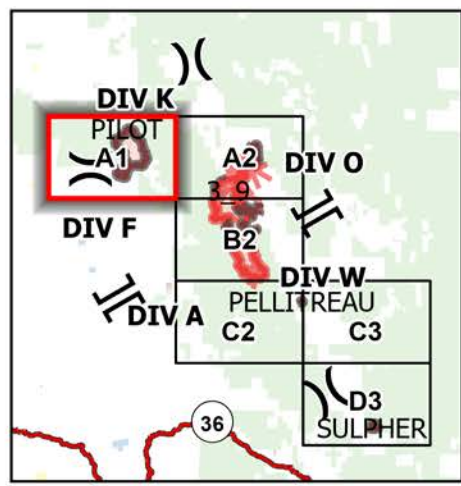


IAP South Fork Complex

CA-SHF-001004
09/01/2023

- Sling Site
- Division Break
- Drop Point
- Staging Area
- Other
- Bridge
- Internet Access
- Hazard
- Water Source
- Completed Dozer Line
- Completed Hand Line
- Completed Road as Line
- Planned Hand Line
- Access or Improved Road
- Fence
- Wildfire Daily Fire Perimeter

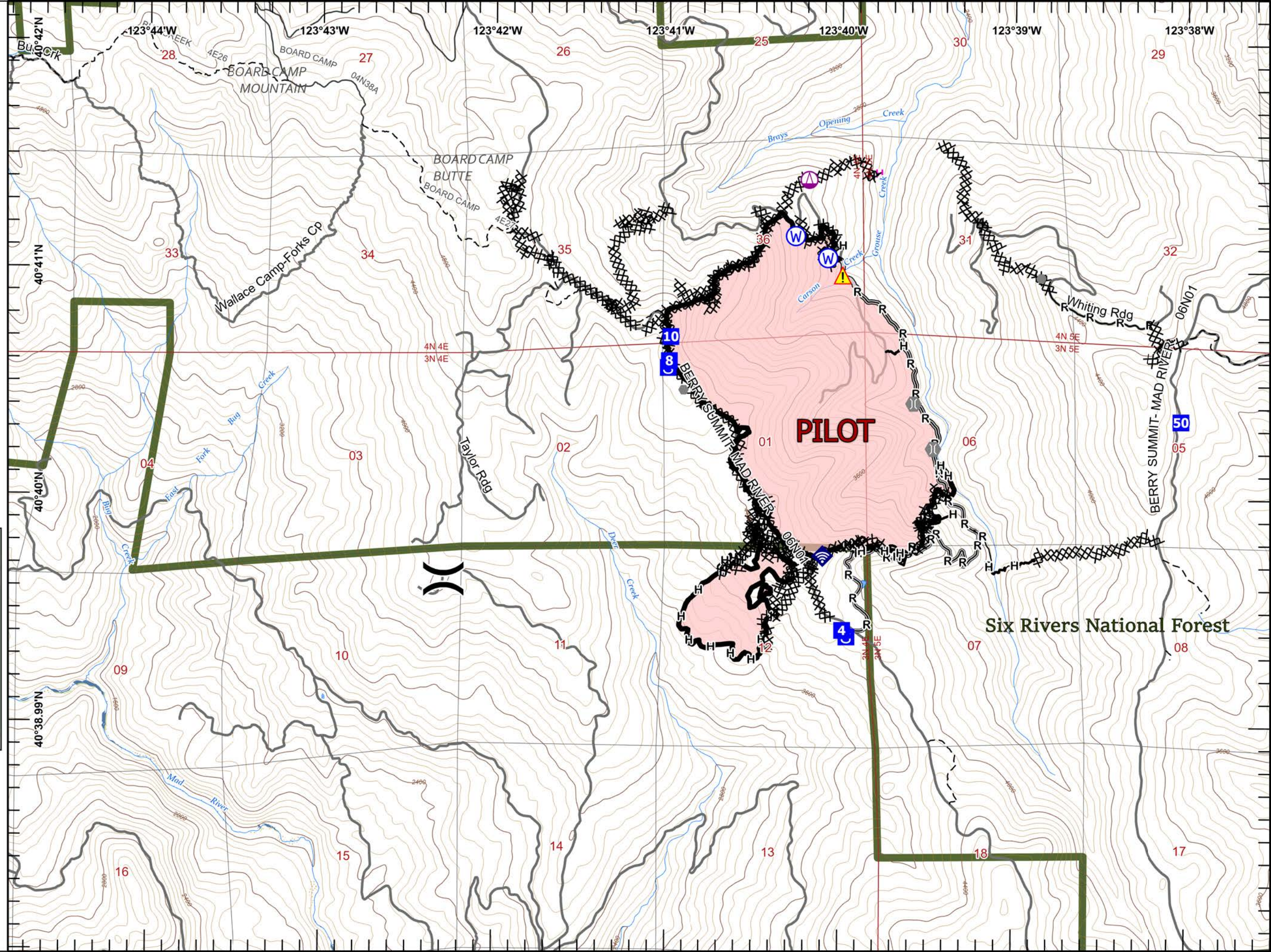


Page 1 of 6

Miles
0 0.3 0.6

1:29,000

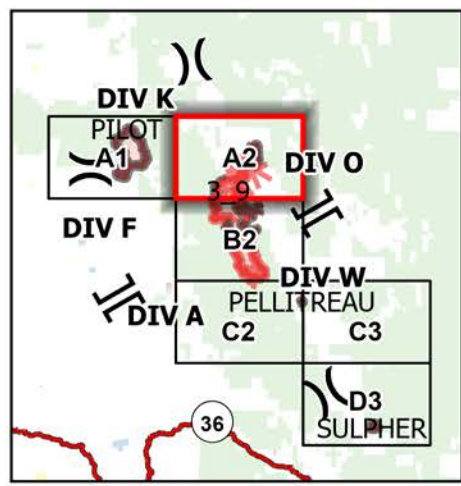
Last Updated
9/1/2023
00:20






IAP South Fork Complex

CA-SHF-001004
09/01/2023

-  Dip Site
-  Drop Point
-  Completed Dozer Line
-  Completed Hand Line
-  Completed Road as Line
-  Planned Dozer Line
-  Planned Hand Line
-  Planned Mixed Construction Line
-  Access or Improved Road
-  Wildfire Daily Fire Perimeter

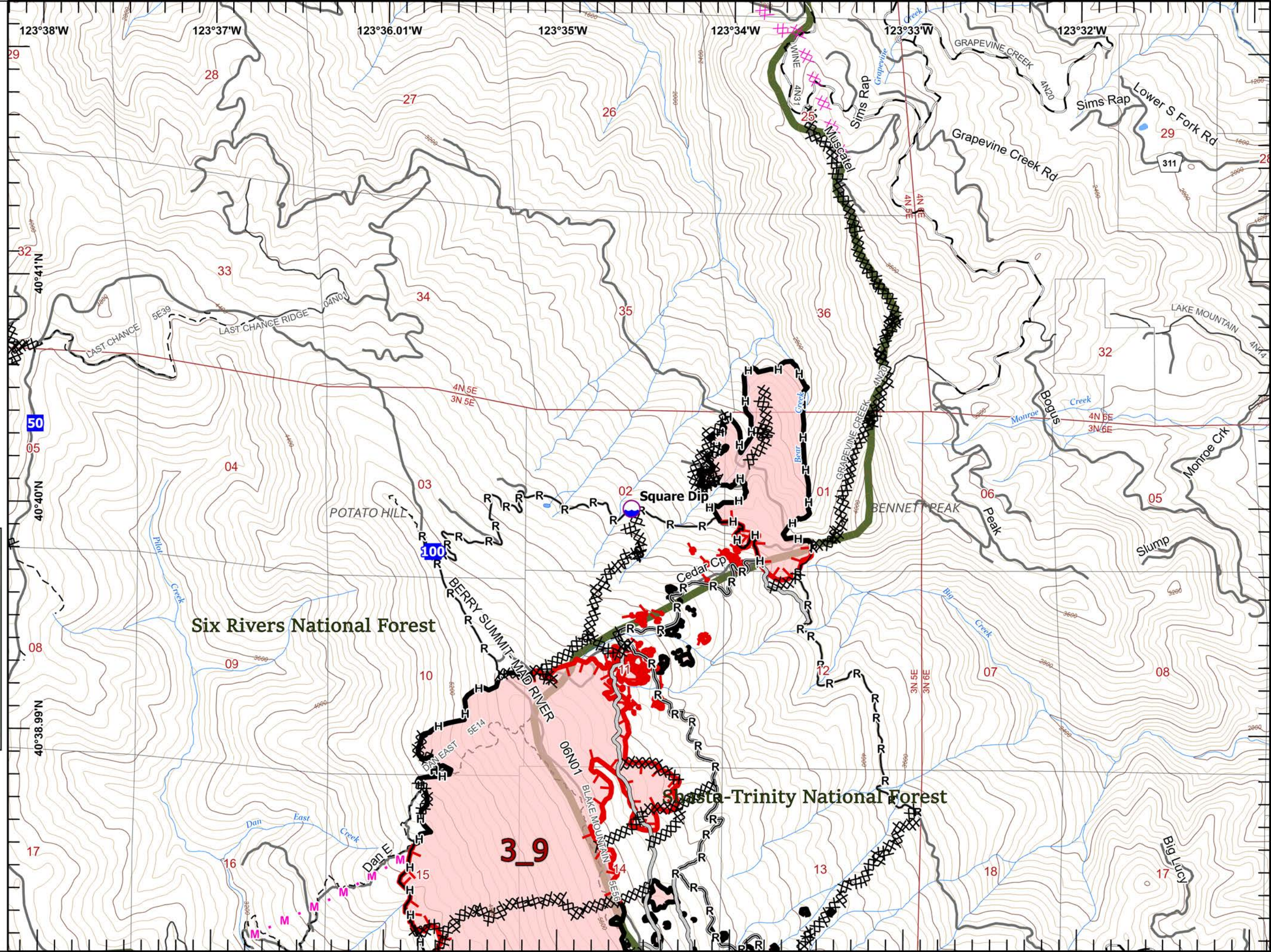


Miles
0 0.3 0.6

1:29,000

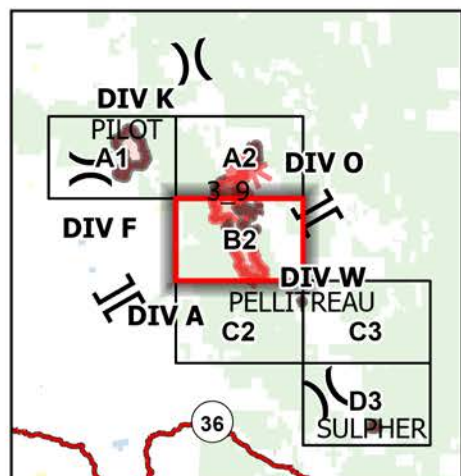
Last Updated
9/1/2023
00:21



IAP South Fork Complex

CA-SHF-001004
09/01/2023

- Helispot
- Unimproved Landing Area
- Drop Point
- Lookout
- Other
- Fence - Cut/Damaged
- Internet Access
- Repeater
- Completed Dozer Line
- Completed Hand Line
- Completed Road as Line
- Planned Dozer Line
- Planned Hand Line
- Planned Mixed Construction Line
- Access or Improved Road
- Wildfire Daily Fire Perimeter

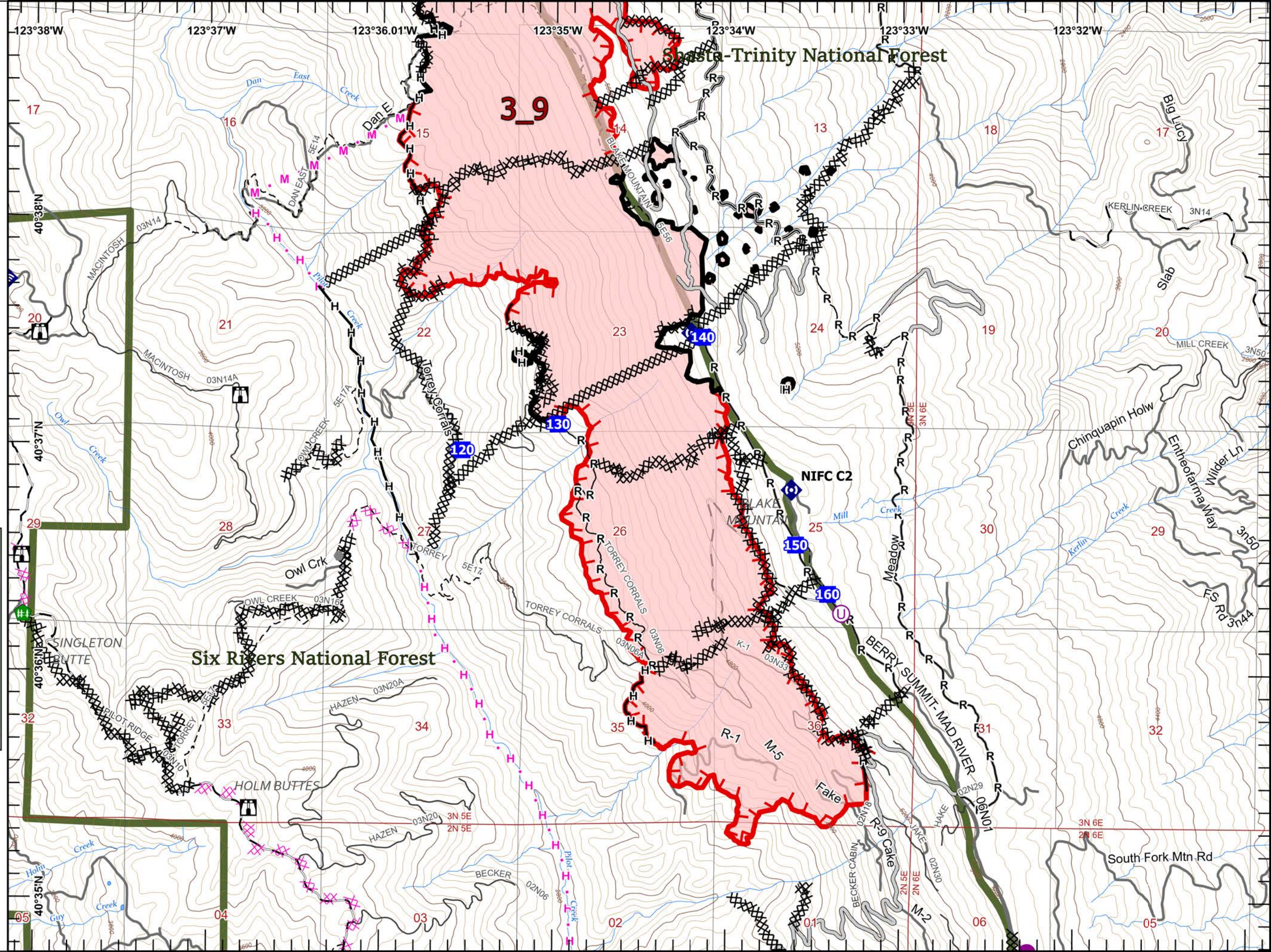


Page 3 of 6

Miles
0 0.3 0.6

1:29,000

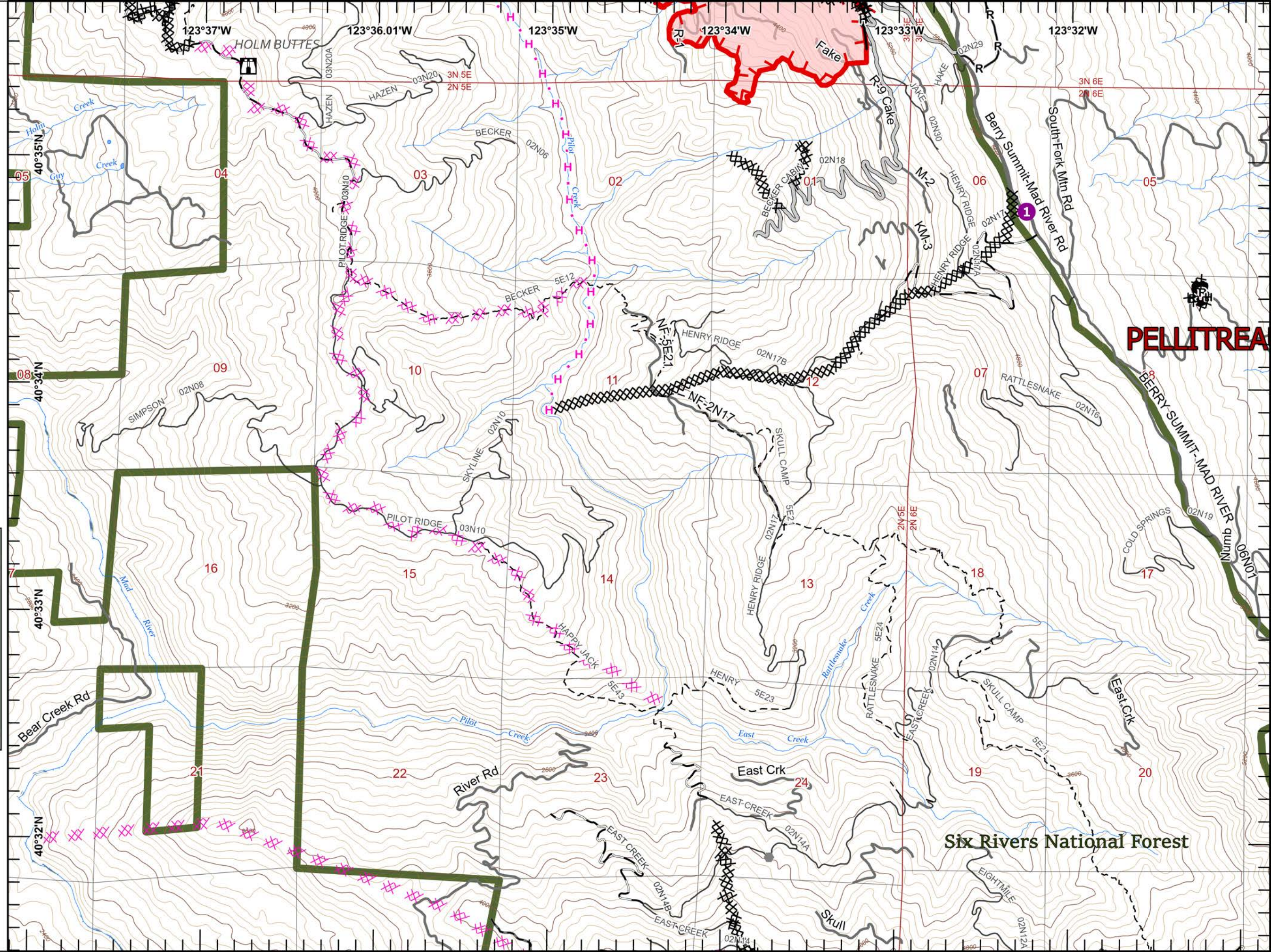
Last Updated
9/1/2023
00:21



IAP South Fork Complex

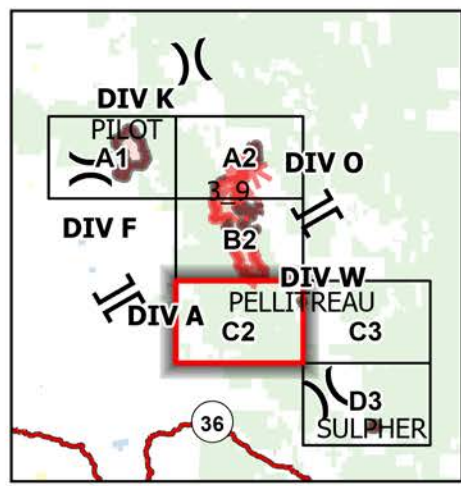
CA-SHF-001004
09/01/2023




-  Helispot
-  Lookout
-  Other
-  Completed Dozer Line
-  Completed Hand Line
-  Completed Road as Line
-  Planned Dozer Line
-  Planned Hand Line
-  Access or Improved Road
-  Other
-  Wildfire Daily Fire Perimeter



PELLITREAU

Six Rivers National Forest




Miles
0 0.3 0.6

1:29,000

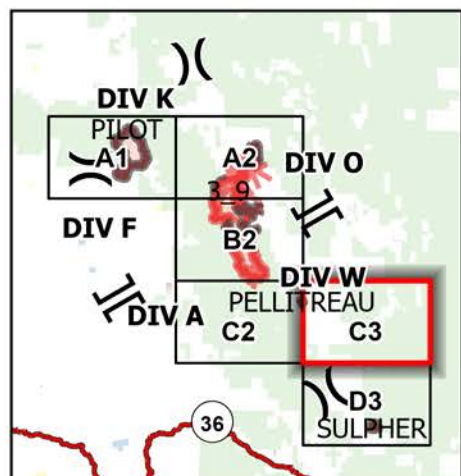
Last Updated
9/1/2023
00:21



IAP South Fork Complex

CA-SHF-001004
09/01/2023

- Drop Point
- Landmark
- ⊗⊗ Completed Dozer Line
- Completed Hand Line
- Completed Road as Line
- ⊗ Planned Dozer Line
- ▭ Wildfire Daily Fire Perimeter

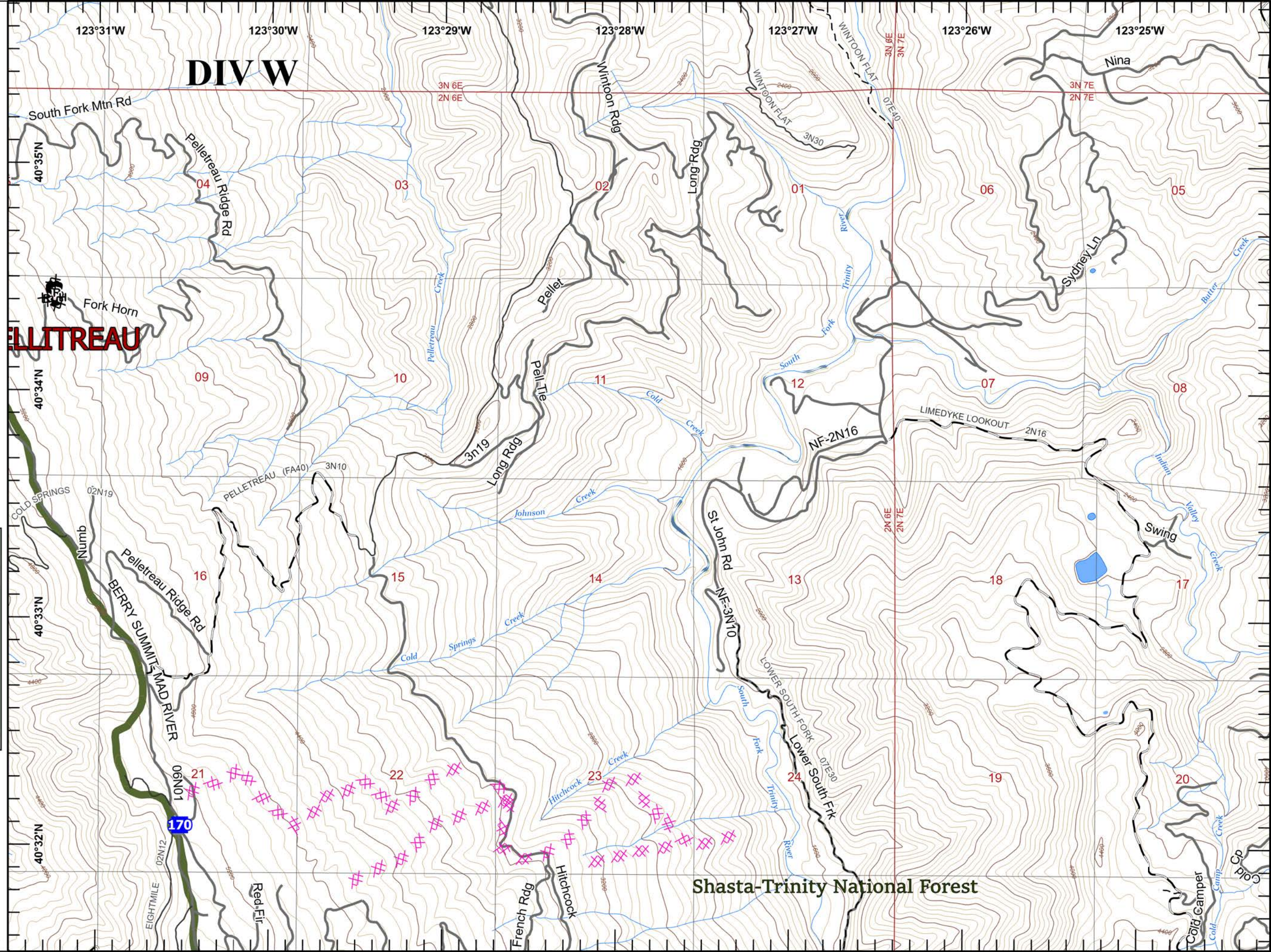


Logos for CALIFORNIA FIRE, UAS (United Agency for Safety), and a QR code.

Miles
0 0.3 0.6

1:29,000

Last Updated
9/1/2023
00:22

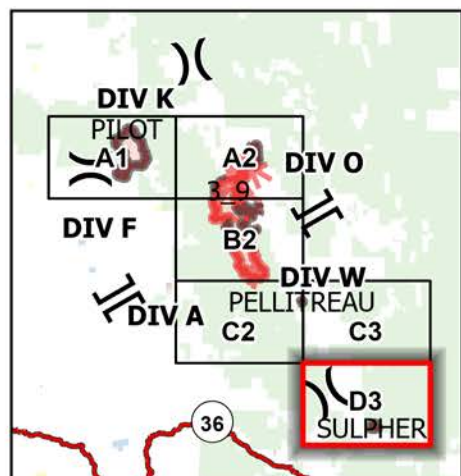


Shasta-Trinity National Forest

IAP South Fork Complex

CA-SHF-001004
09/01/2023

- () Division Break
- Drop Point
- Landmark
- 📶 Internet Access
- ⊠ Completed Dozer Line
- ⊠ Planned Dozer Line
- ▭ Wildfire Daily Fire Perimeter



Miles
0 0.3 0.6
1:29,000
Last Updated
9/1/2023
00:22

