



- Helispot
- X Division Break
- || Branch Break
- Incident Command Post
- Drop Point
- ▲ Camp
- S Staging Area
- Access or Improved Road
- Transportation Route
- Wildfire Daily Fire Perimeter
- Forest Administrative Boundaries


**Transportation**  
**South Fork**  
 South Fork Complex  
 CA-SHF-001004  
 09/01/2023



FOREST SERVICE  
U.S. DEPARTMENT OF AGRICULTURE



Map Products



0 1 2 3 4 Miles  
1:54,000

Map Updated: 9/1/2023 12:25 AM