











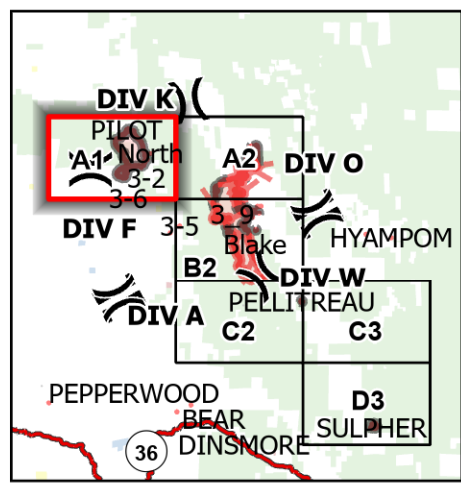


IAP South Fork Complex

CA-SHF-001004
September 2, 2023

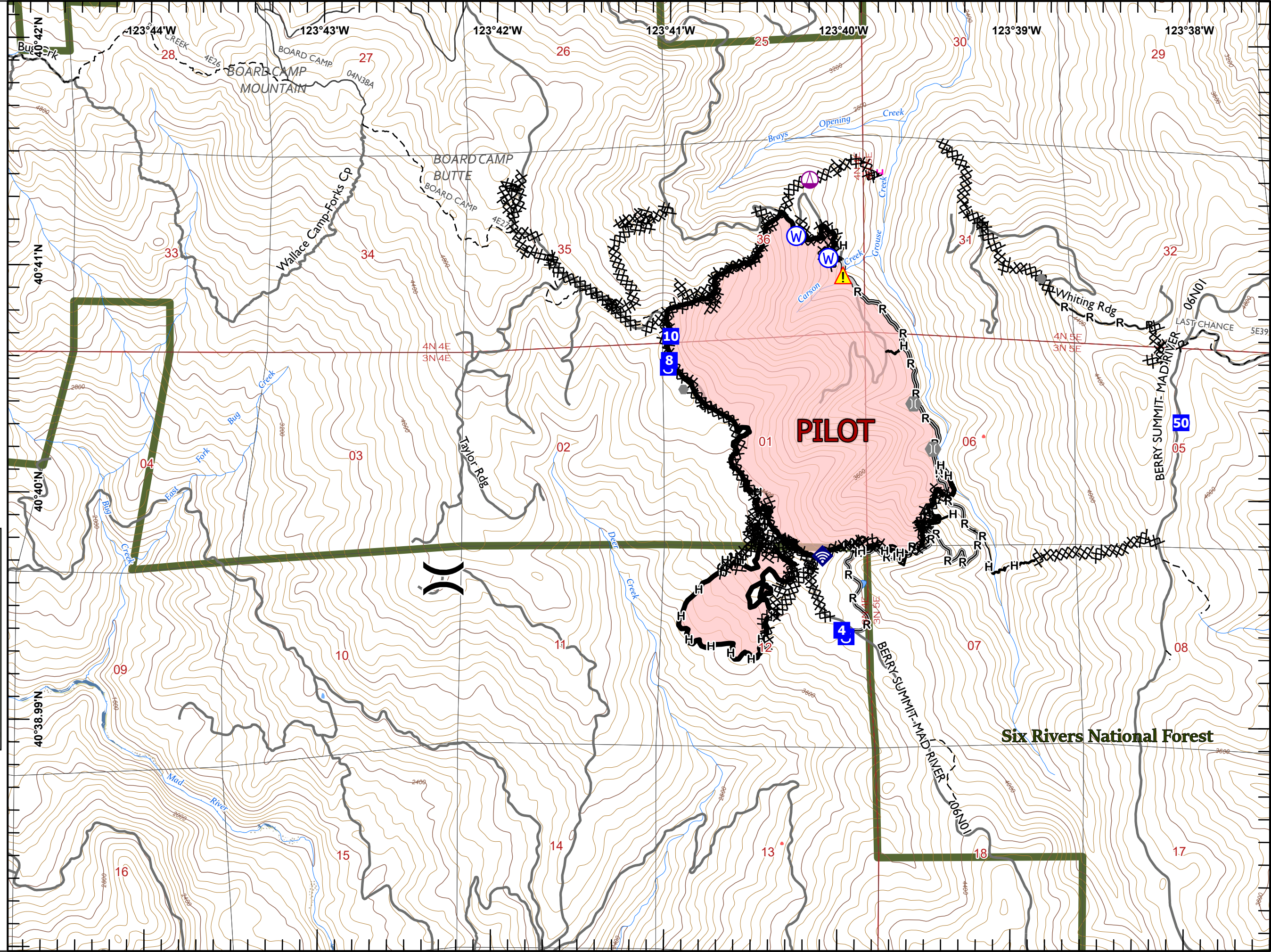
-  Sling Site
-  Division Break
-  Drop Point
-  Staging Area
-  Other
-  Bridge
-  Internet Access
-  Hazard
-  Water Source
-  Completed Dozer Line
-  Completed Hand Line
-  Completed Road as Line
-  Planned Hand Line
-  Access or Improved Road
-  Fence
-  Wildfire Daily Fire Perimeter



Miles
0 0.3 0.6

1:29,000












Last Updated
9/2/2023
00:23

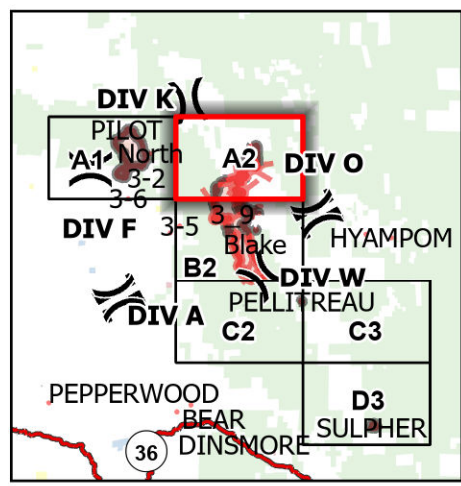
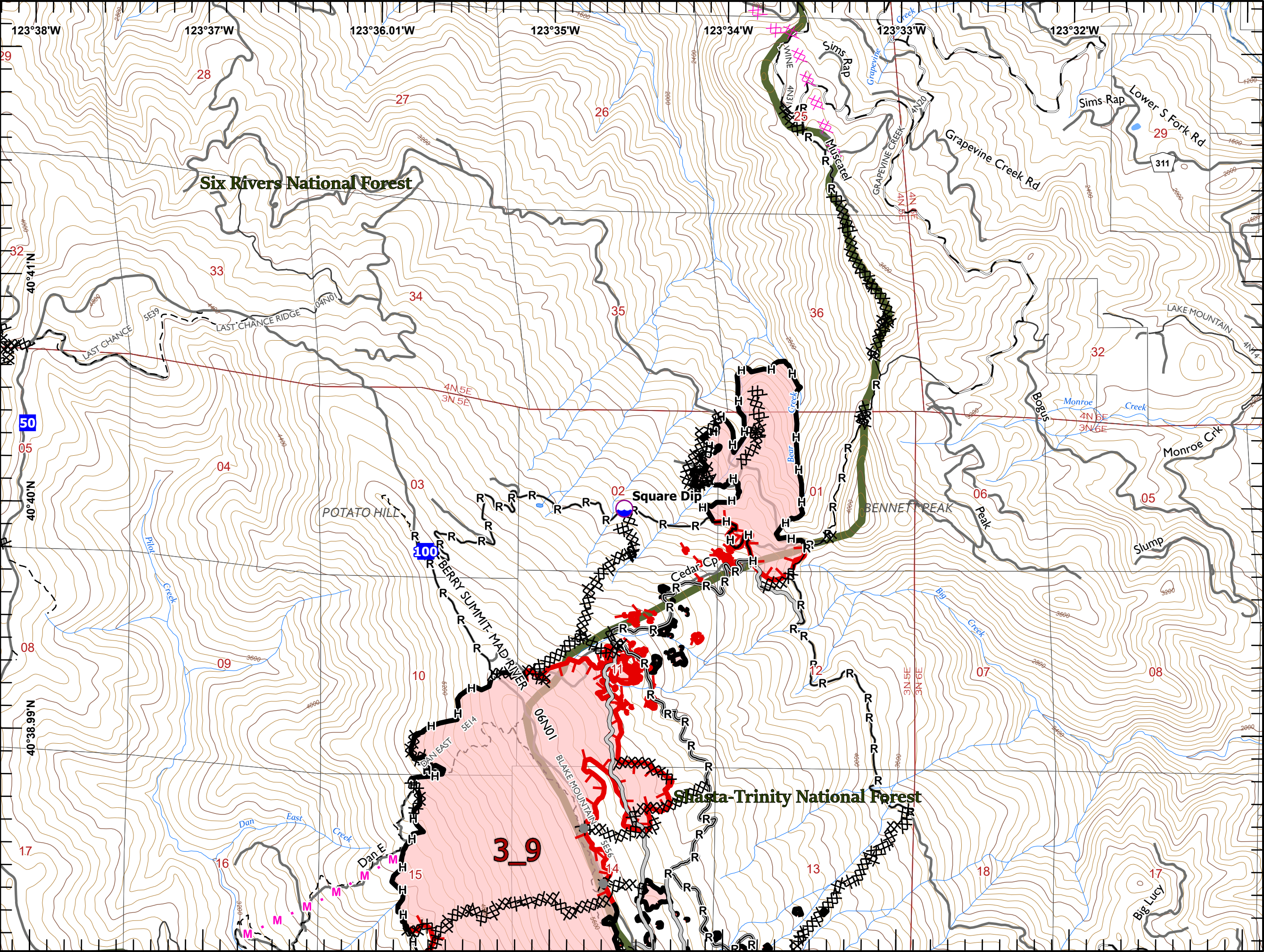





Six Rivers National Forest

IAP South Fork Complex

CA-SHF-001004
September 2, 2023

-  Dip Site
-  Drop Point
-  Other
-  Completed Dozer Line
-  Completed Hand Line
-  Completed Road as Line
-  Planned Dozer Line
-  Planned Hand Line
-  Planned Mixed Construction Line
-  Access or Improved Road
-  Wildfire Daily Fire Perimeter



Miles

0 0.3 0.6

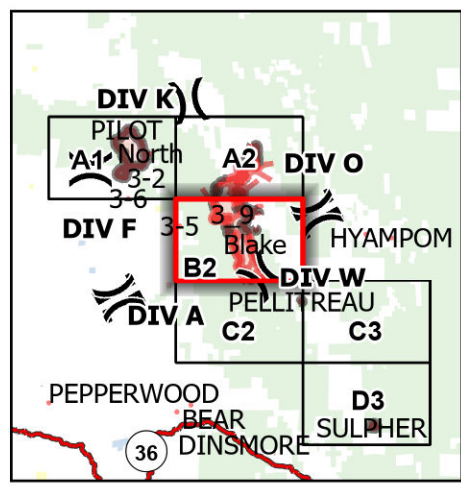
1:29,000

Last Updated
9/2/2023
00:24

IAP South Fork Complex

CA-SHF-001004
September 2, 2023

- Helispot
- Unimproved Landing Area
-) Division Break
- Drop Point
- Lookout
- Other
- Fence - Cut/Damaged
- 📶 Internet Access
- 📶 Repeater
- Completed Dozer Line
- Completed Hand Line
- Completed Road as Line
- ✂ Planned Dozer Line
- H Planned Hand Line
- M Planned Mixed Construction Line
- Access or Improved Road
- Wildfire Daily Fire Perimeter

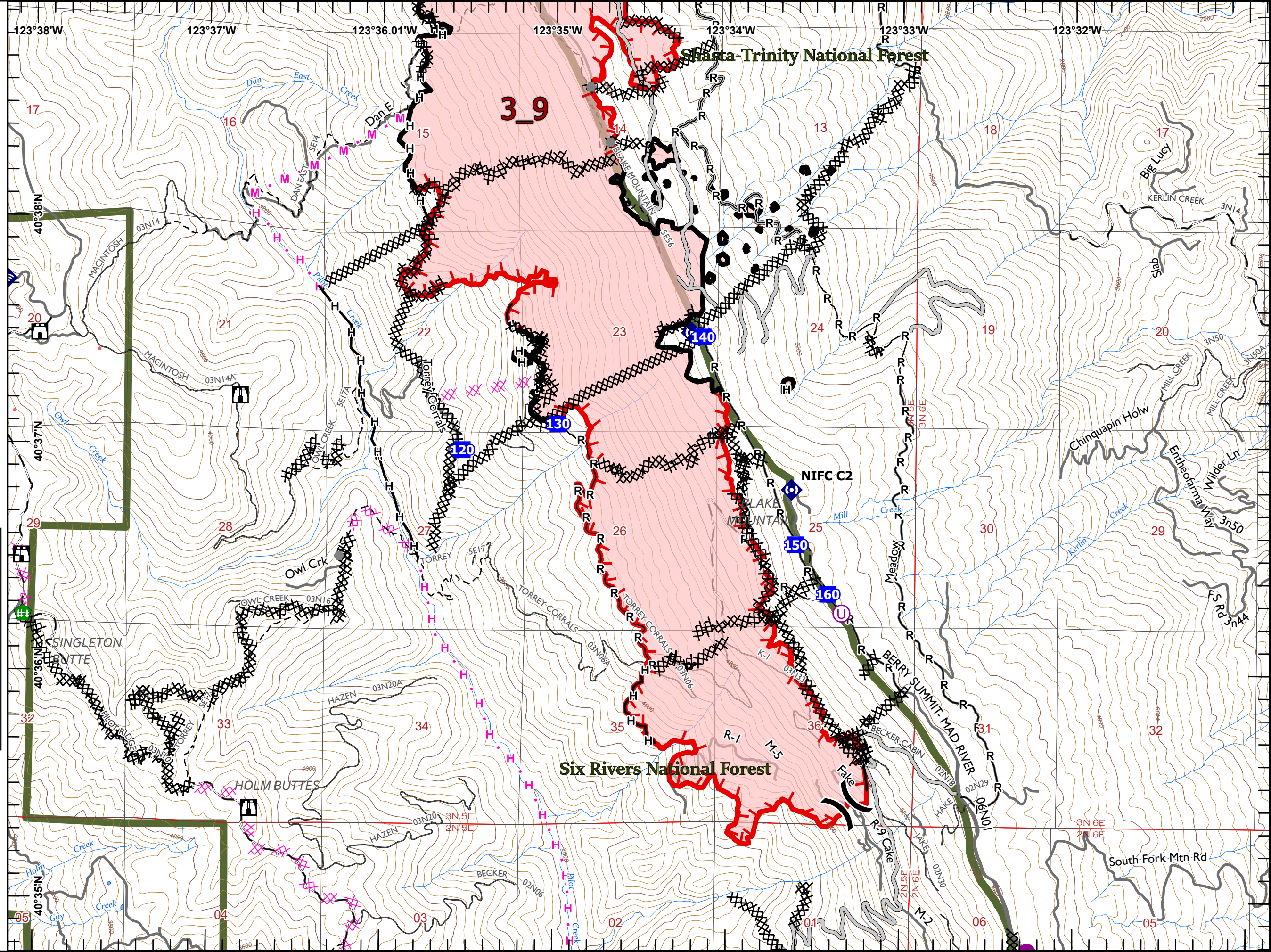


Page 3 of 6

Miles
















1:29,000

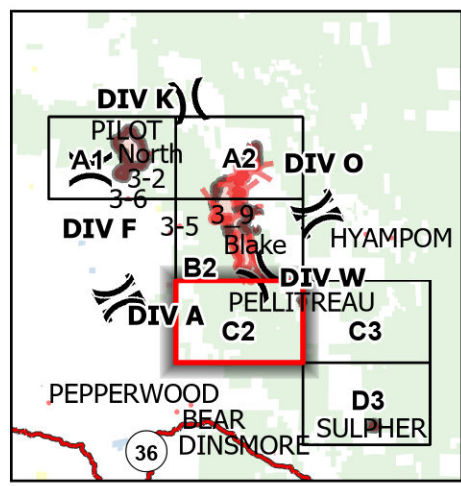
Last Updated
9/2/2023
00:25






IAP South Fork Complex

CA-SHF-001004
September 2, 2023

-  Helispot
-  Division Break
-  Lookout
-  Value at Risk
-  Other
-  Internet Access
-  Restricted Water Source
-  Completed Dozer Line
-  Completed Hand Line
-  Completed Road as Line
-  Planned Dozer Line
-  Planned Hand Line
-  Access or Improved Road
-  Other
-  Wildfire Daily Fire Perimeter




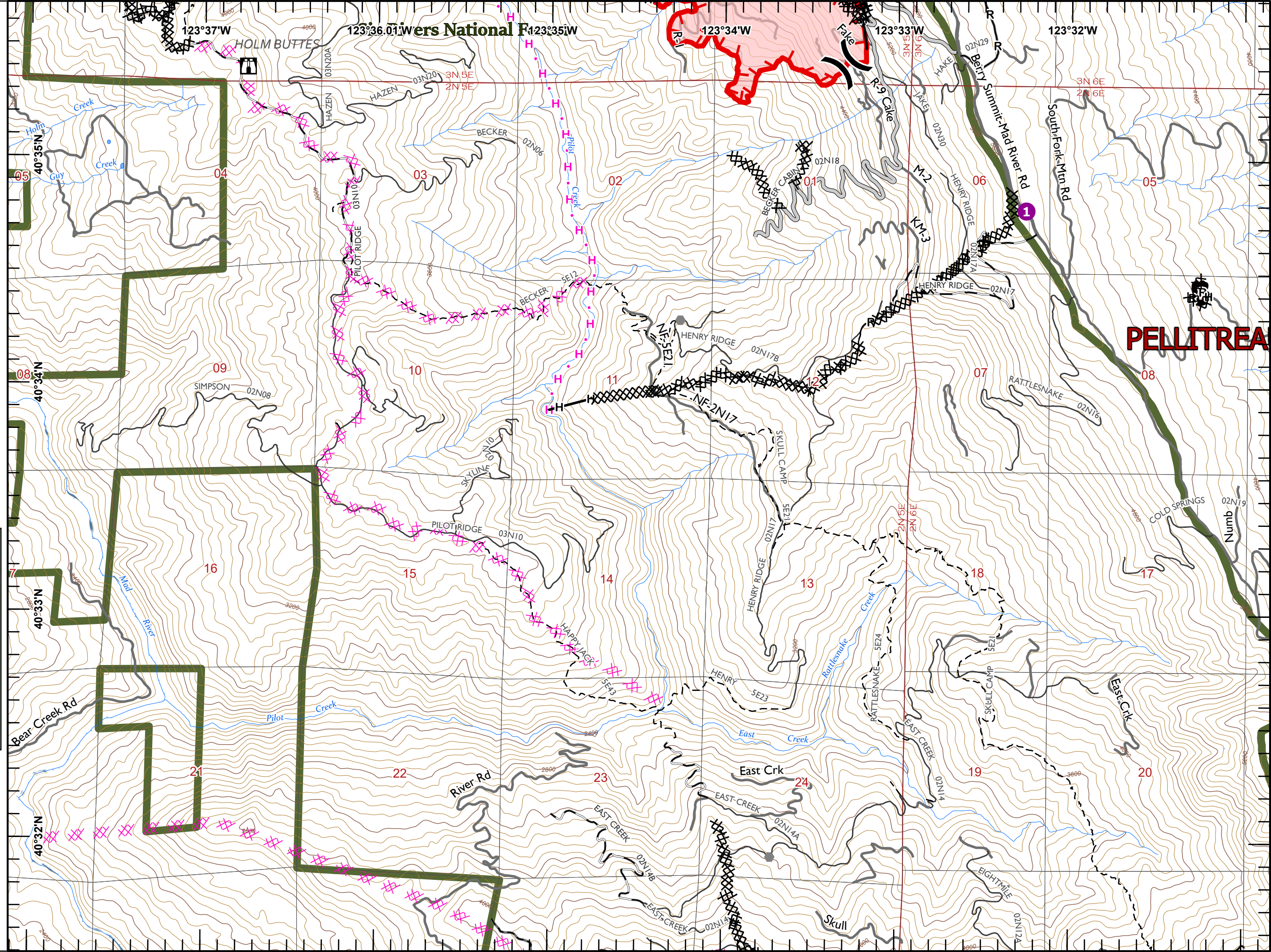
Page 4 of 6

Miles
0 0.3 0.6










1:29,000

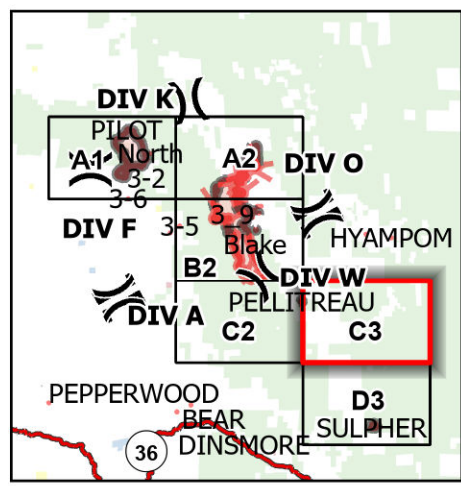
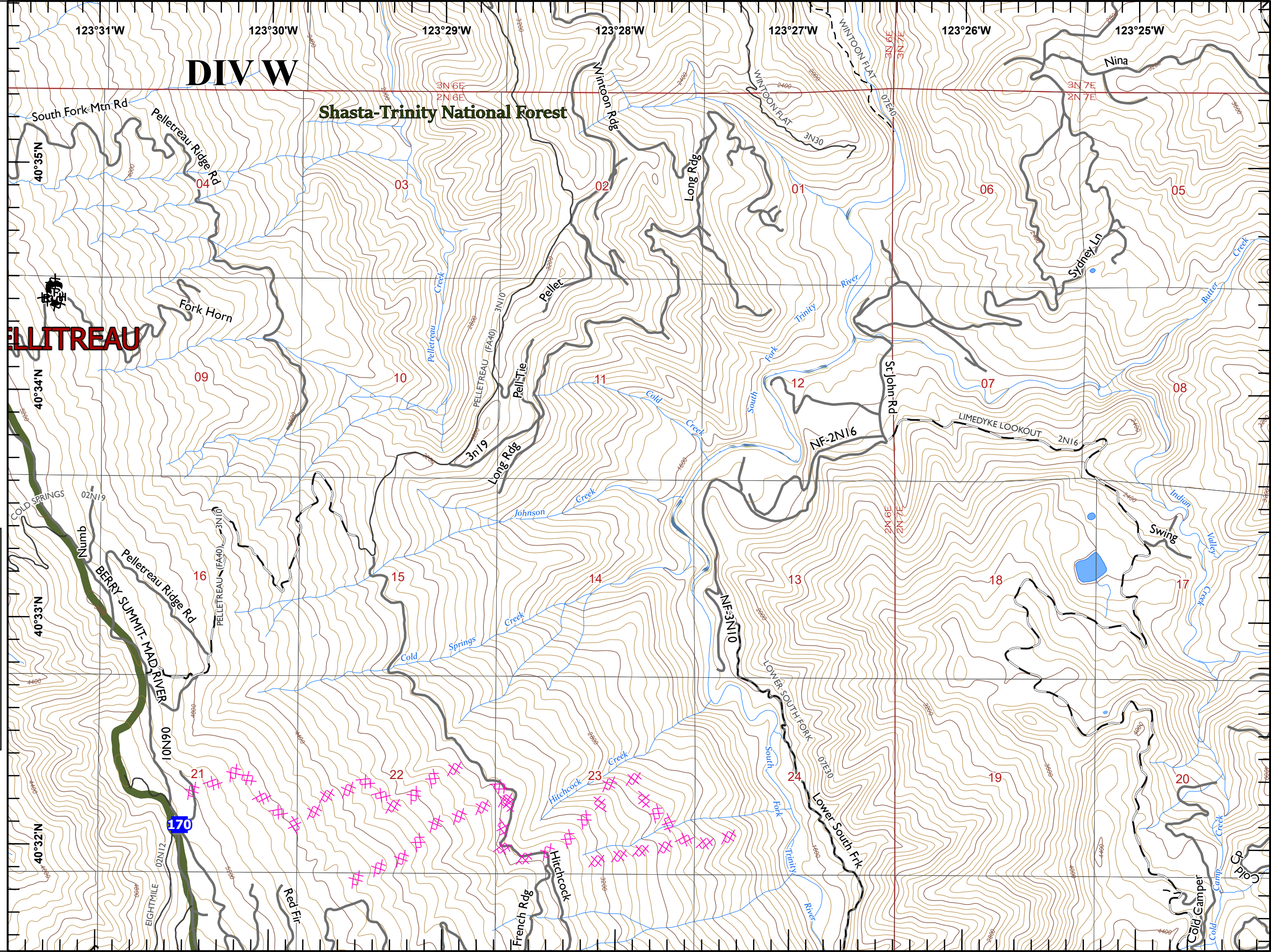
Last Updated
9/2/2023
00:26








IAP South Fork Complex

CA-SHF-001004
September 2, 2023

-  Drop Point
-  Landmark
-  Internet Access
-  Restricted Water Source
-  Completed Dozer Line
-  Completed Hand Line
-  Completed Road as Line
-  Planned Dozer Line
-  Wildfire Daily Fire Perimeter












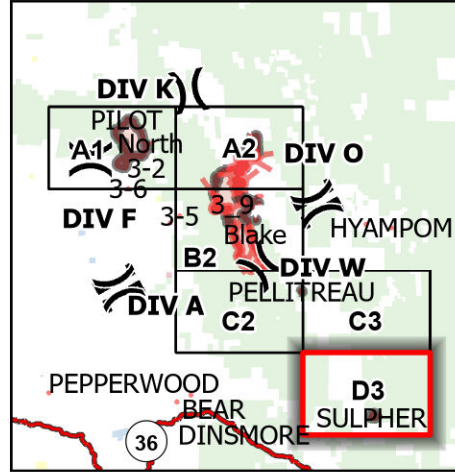
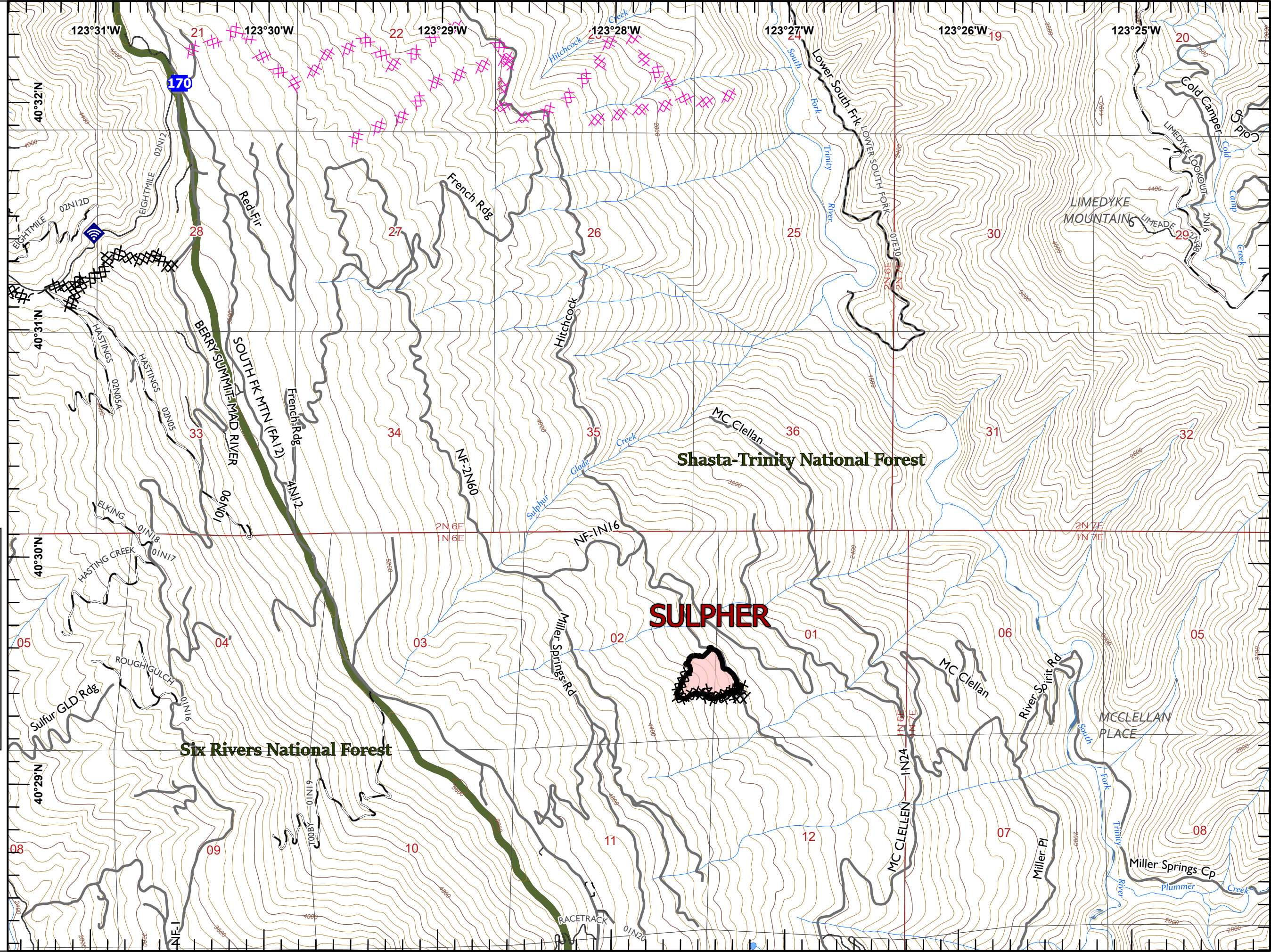
1:29,000




Last Updated
9/2/2023
00:27

IAP South Fork Complex

CA-SHF-001004
September 2, 2023

-  Drop Point
-  Landmark
-  Internet Access
-  Restricted Water Source
-  Completed Dozer Line
-  Planned Dozer Line
-  Wildfire Daily Fire Perimeter



Miles
0 0.3 0.6

1:29,000

Last Updated
9/2/2023
00:28

