

**DIV K**

**DIV O**

**DIV F**




**DIV W**

**DIV A**

FC Point Type	Label	Latitude WGS84 DDM	Longitude WGS84 DDM
Division Break		40° 39.635' N	123° 42.288' W
Drop Point	140	40° 37.480' N	123° 34.149' W
Drop Point	150	40° 36.568' N	123° 33.606' W
Drop Point	100	40° 39.791' N	123° 35.730' W
Drop Point	50	40° 40.344' N	123° 38.034' W
Drop Point	10	40° 40.708' N	123° 40.985' W
Drop Point	160	40° 36.352' N	123° 33.420' W
Drop Point	8	40° 40.602' N	123° 40.993' W
Drop Point	4	40° 39.420' N	123° 39.985' W
Dip Site	Square Dip	40° 39.985' N	123° 34.584' W
Dip Site	Grouse Dip	40° 42.999' N	123° 36.899' W
Dip Site	Bend Dip	40° 38.688' N	123° 48.771' W
Dip Site	Mill Dip	40° 38.512' N	123° 29.359' W
Drop Point	120	40° 36.977' N	123° 35.536' W
Drop Point	130	40° 37.093' N	123° 34.984' W
Helispot	1	40° 34.779' N	123° 32.260' W

**PILOT MAP**  
**South Fork Complex**  
**CA-SHF-001004**  
**September 2, 2023**




-  Dip Site
-  Helispot
-  Division Break
-  Drop Point
-  Wildfire Daily Fire Perimeter



0 5 10 Miles  
**Scale: 1:244,141**