







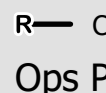










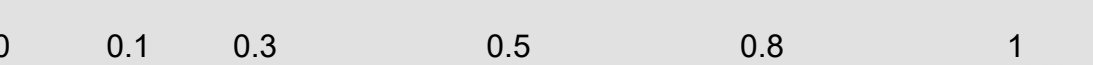
	Air Operations  Dip Site  Helipod  Unimproved Landing Area	Assignment Breaks  Division Break Logistics  Drop Point	Operations  Lookout Communications  Repeater	Ops Completed  Completed Dozer Line  Completed Hand Line  Completed Road as Line Ops Planned  Planned Dozer Line	 Planned Hand Line  Planned Mixed Construction Line Reference  Access or Improved Road Repair  Road Repair	FC Line Type  Contained  Uncontained Polygon Type  Wildfire Daily Fire Perimeter  SPI Ownership
	 0 0.1 0.3 0.5 0.8 1 Miles	