






	<p>Polygon Type</p> <ul style="list-style-type: none"> <li> Other</li> <li> Prescribed Fire</li> <li> Wildfire Daily Fire Perimeter</li> <li> Forest Administrative Boundaries</li> </ul>	<p>DPA Group</p> <ul style="list-style-type: none"> <li> Local</li> <li> Federal</li> <li> State</li> </ul>
	<p>0 1 2 3 4 Miles</p>	