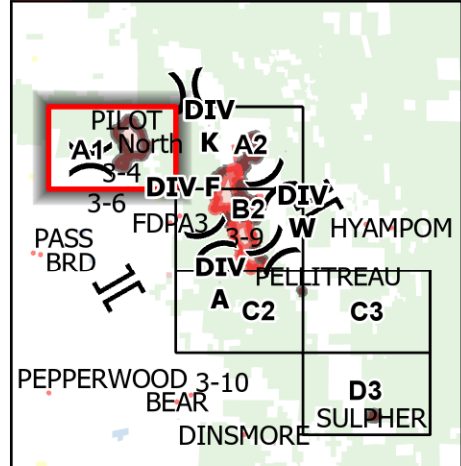


IAP South Fork Complex

CA-SHF-001004
September 5, 2023

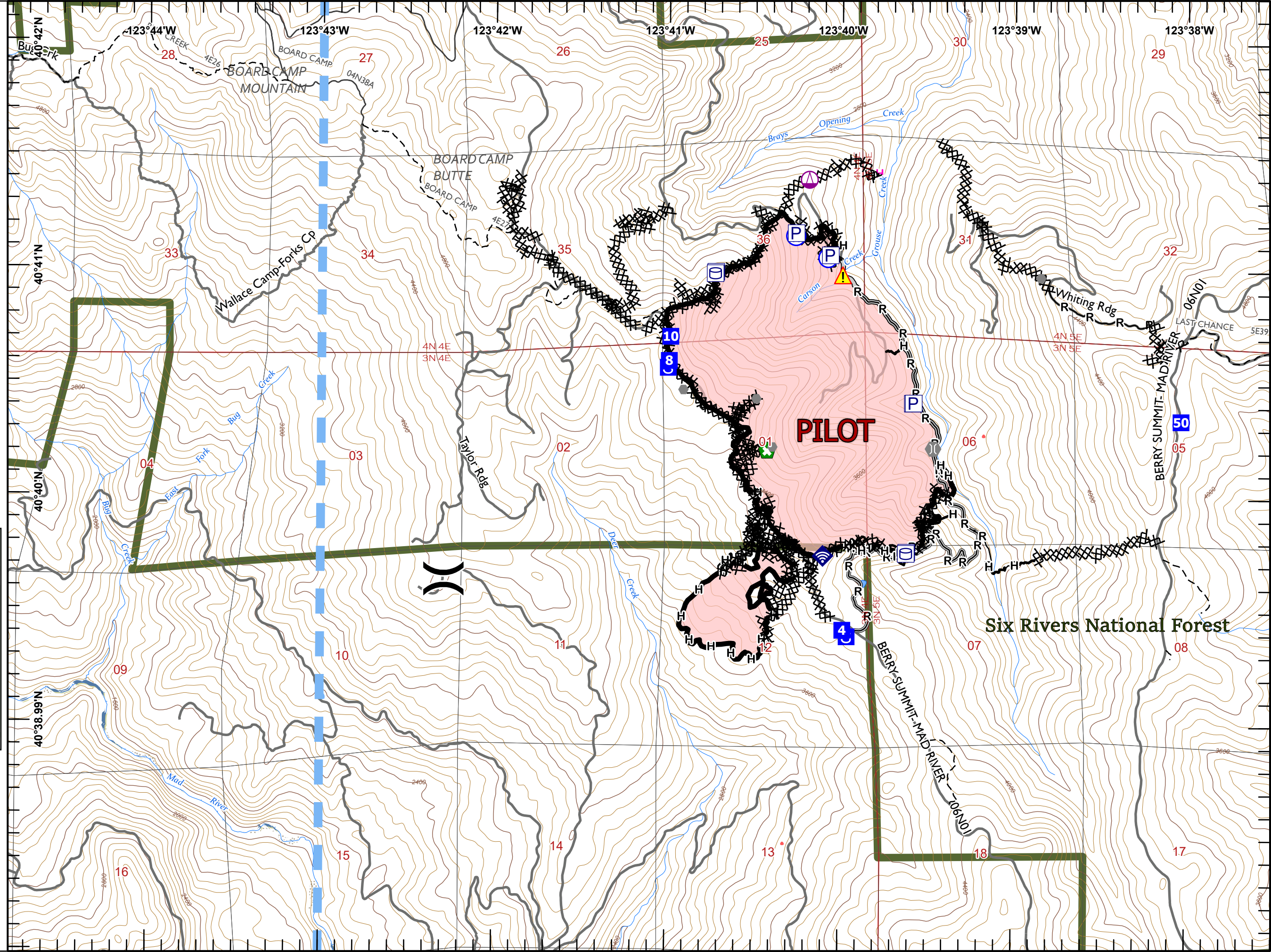
- Pump
- Water Tank
- Sling Site
- Division Break
- Drop Point
- Staging Area
- Other
- Bridge
- Retardant in Avoidance Area
- Internet Access
- Hazard
- Water Source
- Completed Dozer Line
- Completed Hand Line
- Completed Road as Line
- Planned Hand Line
- Access or Improved Road
- Fence
- Temporary Flight Restriction
- Wildfire Daily Fire Perimeter



Miles
0 0.3 0.6

1:29,000
















Last Updated
9/5/2023
00:14

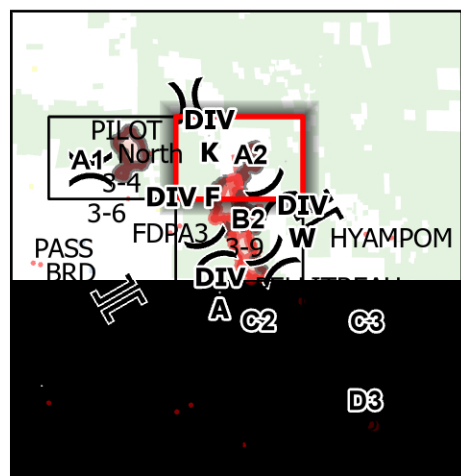





Six Rivers National Forest

IAP South Fork Complex

CA-SHF-001004
September 5, 2023

-  Water Tank
-  Dip Site
-  Division Break
-  Drop Point
-  Other
-  Water Source
-  Completed Dozer Line
-  Completed Hand Line
-  Completed Road as Line
-  Planned Dozer Line
-  Planned Hand Line
-  Planned Mixed Construction Line
-  Access or Improved Road
-  Fire Edge (Field Collection)
-  Wildfire Daily Fire Perimeter



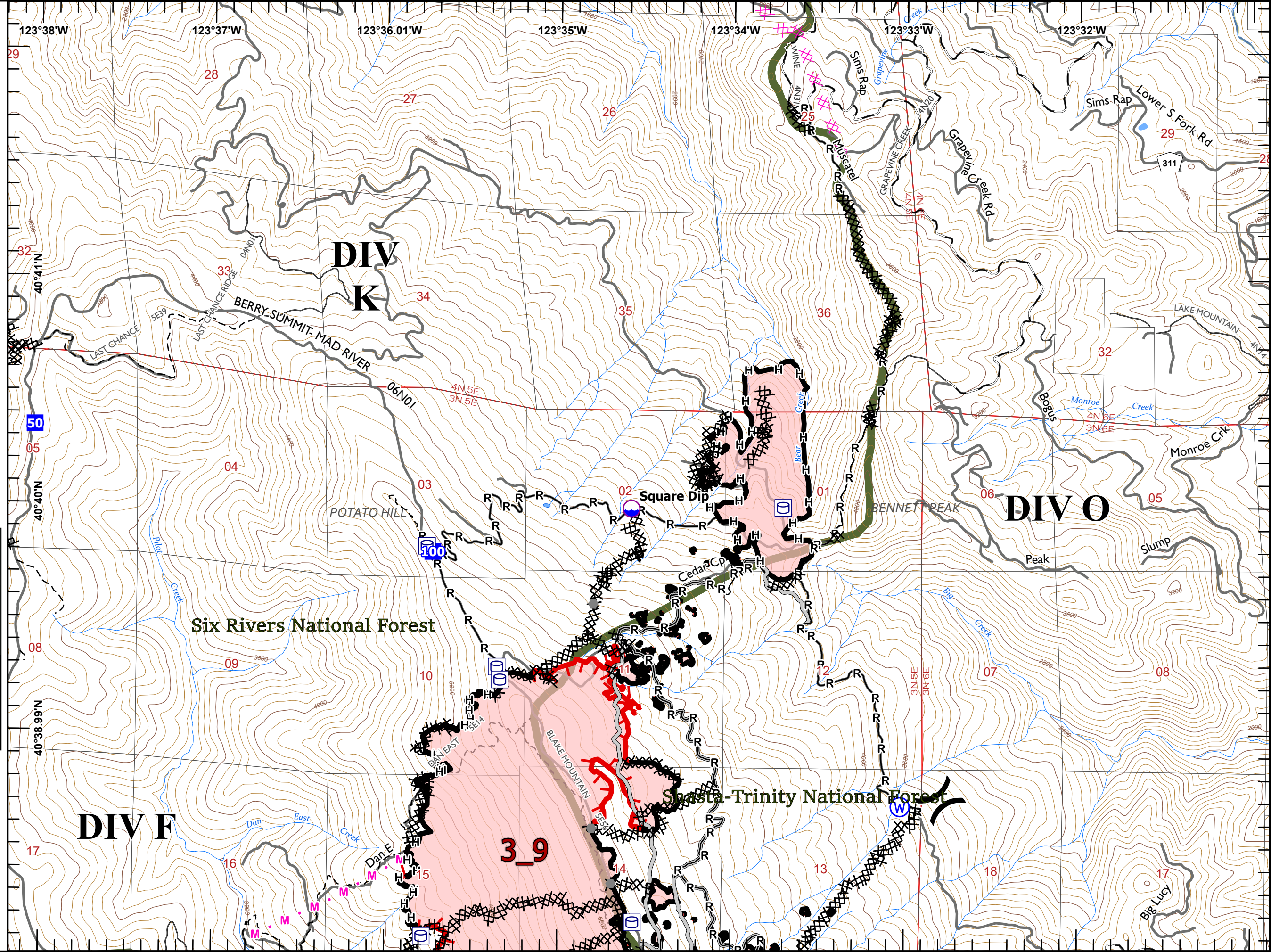




Miles

0 0.3 0.6

1:29,000

Last Updated
9/5/2023
00:14

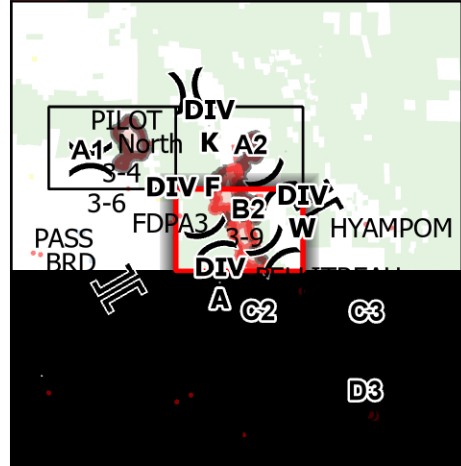


IAP

South Fork Complex

CA-SHF-001004
September 5, 2023

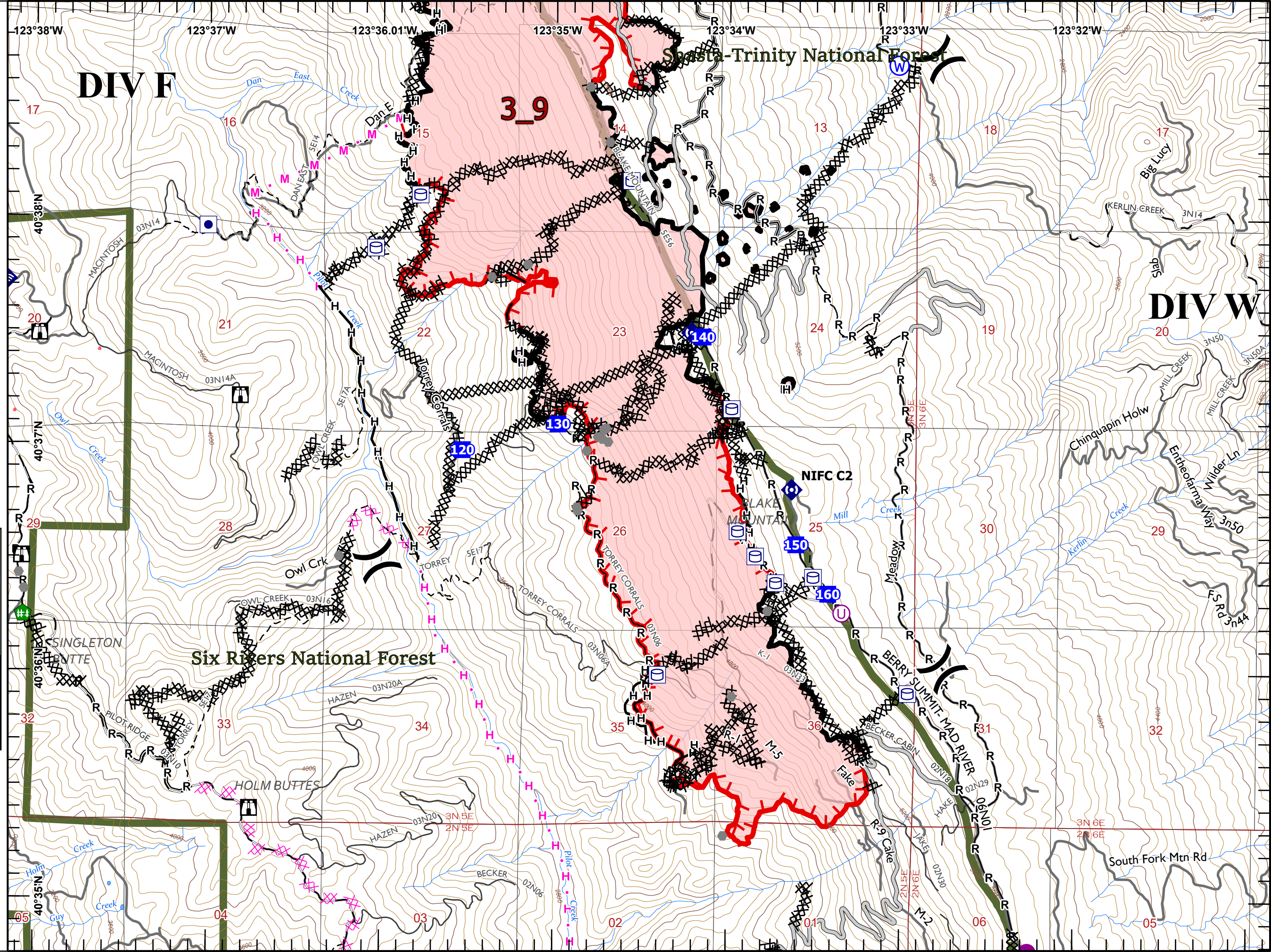
- Other Property
- Water Tank
- Helispot
- Unimproved Landing Area
- Division Break
- Drop Point
- Lookout
- Other
- Fence - Cut/Damaged
- Internet Access
- Repeater
- Water Source
- Completed Dozer Line
- Completed Hand Line
- Completed Road as Line
- Planned Dozer Line
- Planned Hand Line
- Planned Mixed Construction Line
- Access or Improved Road
- Fire Edge (Field Collection)
- Wildfire Daily Fire Perimeter



Miles
0 0.3 0.6

1:29,000












Last Updated
9/5/2023
00:14

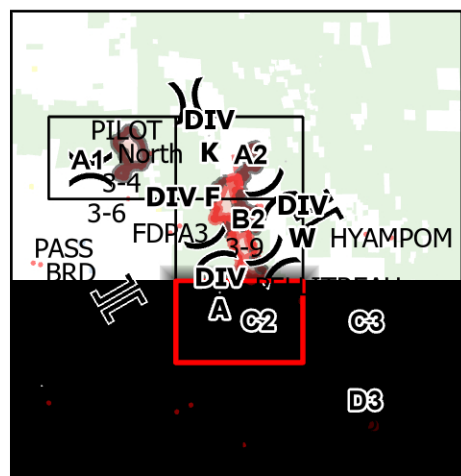
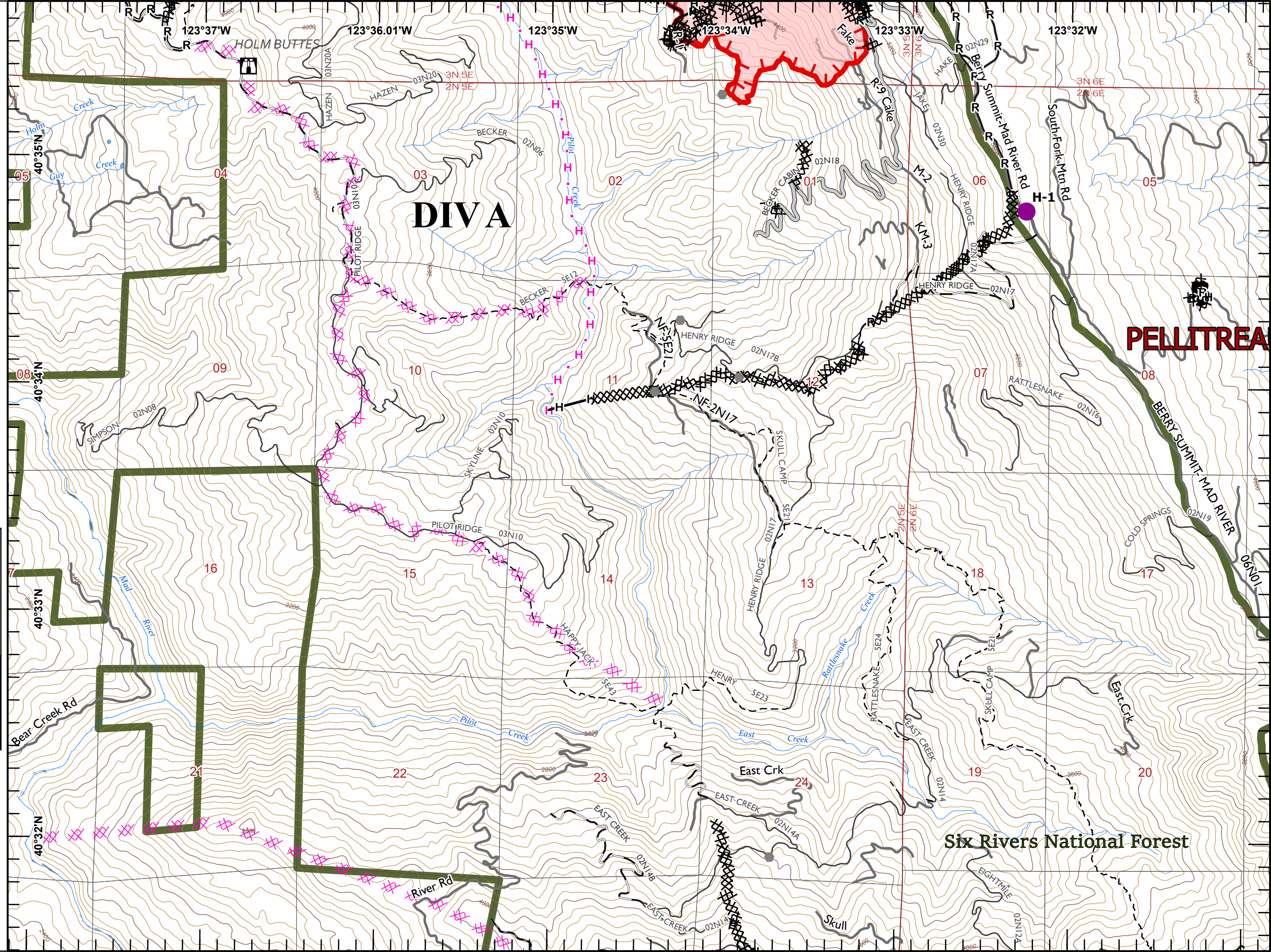





IAP

South Fork Complex

CA-SHF-001004
September 5, 2023

-  Helispot
-  Lookout
-  Other
-  Completed Dozer Line
-  Completed Hand Line
-  Completed Road as Line
-  Planned Dozer Line
-  Planned Hand Line
-  Access or Improved Road
-  Other
-  Wildfire Daily Fire Perimeter




Miles
0 0.3 0.6

1:29,000

Last Updated
9/5/2023
00:15

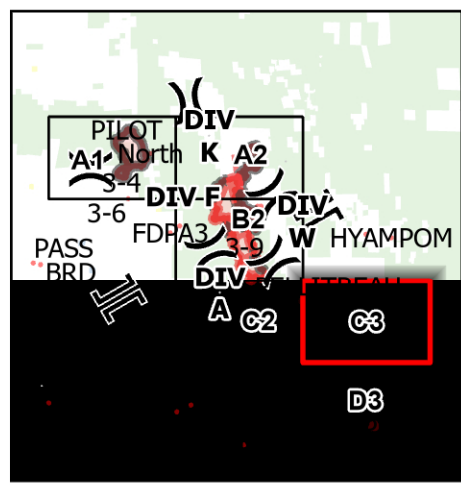
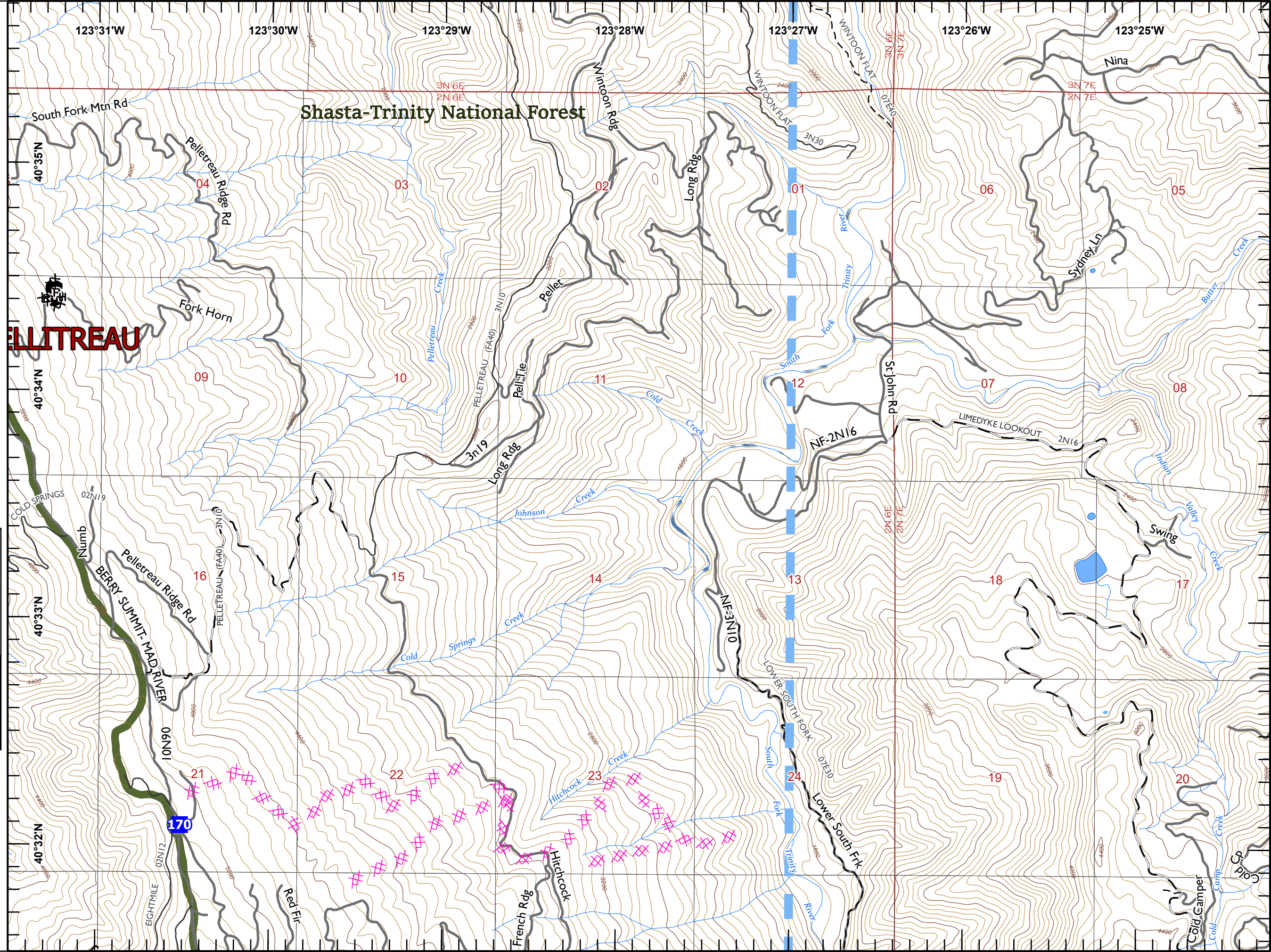


Six Rivers National Forest

IAP South Fork Complex

CA-SHF-001004
September 5, 2023

- Drop Point
- Landmark
- ⌘⌘ Completed Dozer Line
- Completed Hand Line
- R— Completed Road as Line
- ⌘ Planned Dozer Line
- ▬ Temporary Flight Restriction
- ▭ Wildfire Daily Fire Perimeter



Miles

0 0.3 0.6

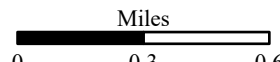
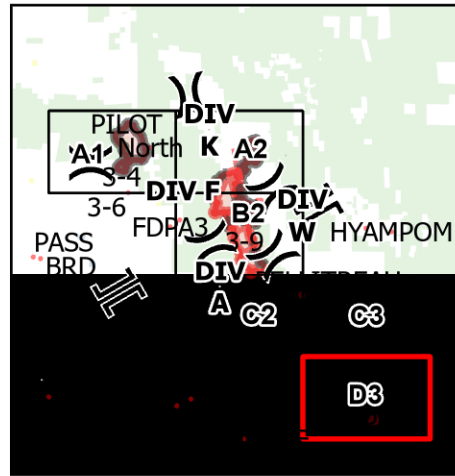
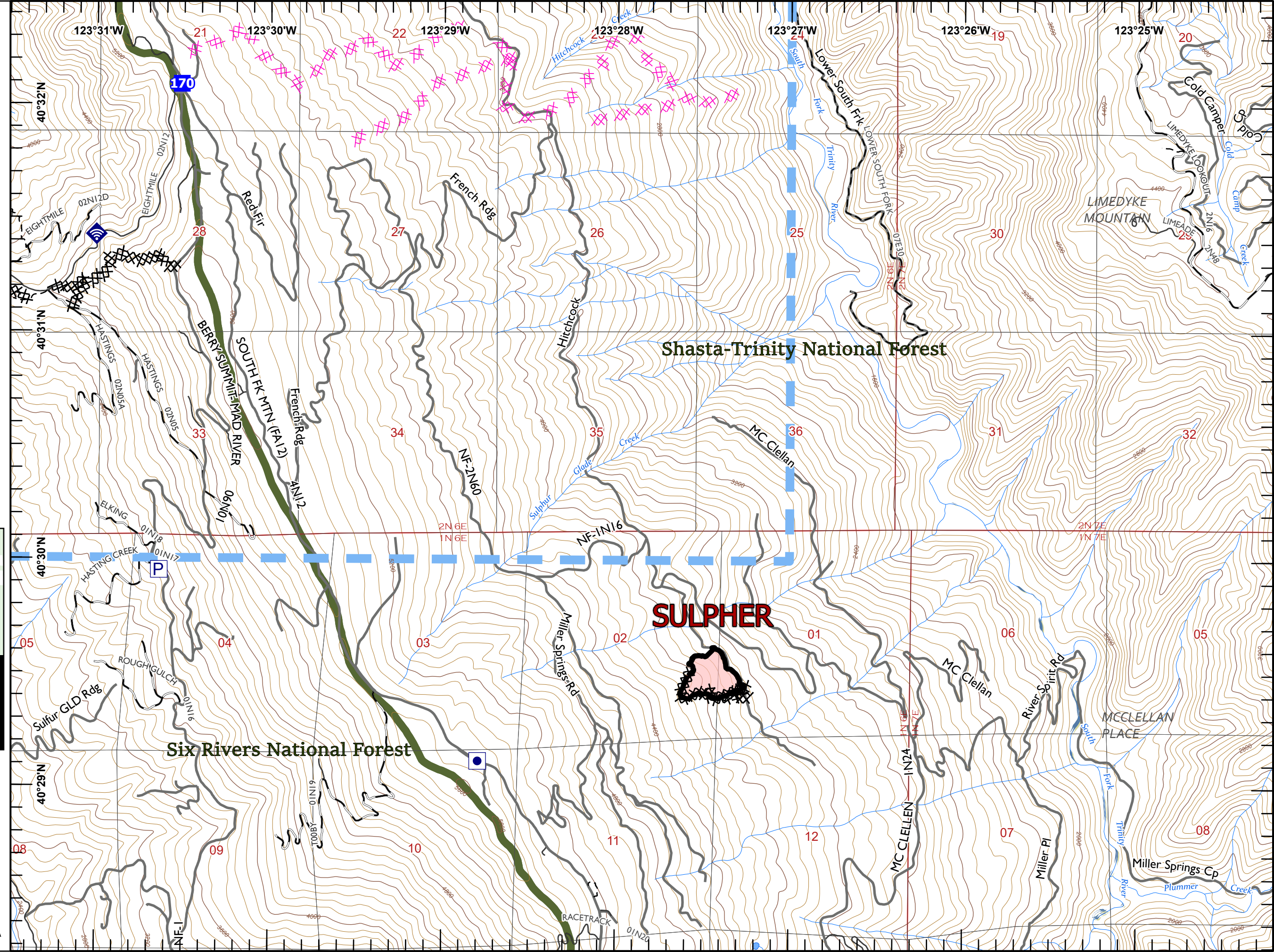
1:29,000

Last Updated
9/5/2023
00:15

IAP South Fork Complex

CA-SHF-001004
September 5, 2023

- Other Property
- Pump
- Drop Point
- Landmark
- Internet Access
- Completed Dozer Line
- Planned Dozer Line
- Temporary Flight Restriction
- Wildfire Daily Fire Perimeter



1:29,000

Last Updated
9/5/2023
00:15

