








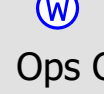
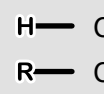


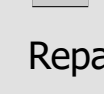
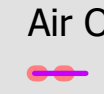

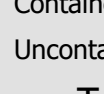
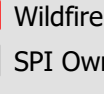


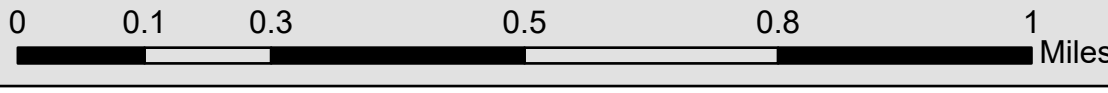




Accountable Property  Water Tank Air Operations  Dip Site  Hesipot	 Unimproved Landing Area Assignment Breaks  Division Break	Logistics  Drop Point Operations  Lockout	Repair  Water Development or Draft Site Communications  Repeater	Water  Water Source Ops Completed  Completed Dozer Line  Completed Hand Line  Completed Road as Line	Reference  Access or Improved Road  Road Repair Air Ops  Retardant Drop	FC Line Type  Contained  Uncontained Polygon Type  Wildfire Daily Fire Perimeter  SPI Ownership
---	---	--	---	---	--	--



Datum: NAD 1983 UTM Zone 10N