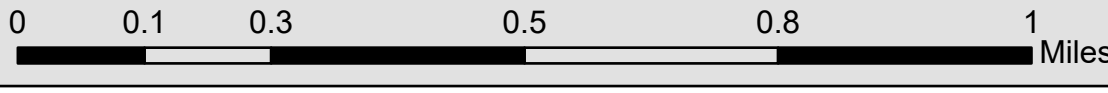




<p>Accountable Property</p> <p>Water Tank</p> <p>Air Operations</p> <p>Dip Site</p> <p>Hotspot</p>	<p>Unimproved Landing Area</p> <p>Assignment Breaks</p> <p>Division Break</p>	<p>Logistics</p> <p>Drop Point</p> <p>Operations</p> <p>Lockout</p>	<p>Repair</p> <p>Water Development or Draft Site</p> <p>Communications</p> <p>Repeater</p>	<p>Water</p> <p>Water Source</p> <p>Ops Completed</p> <p>Completed Dozer Line</p> <p>Completed Hand Line</p> <p>Completed Road as Line</p>	<p>Reference</p> <p>Access or Improved Road</p> <p>Road Repair</p> <p>Air Ops</p> <p>Retardant Drop</p>	<p>FC Line Type</p> <p>Contained</p> <p>Uncontained</p> <p>Polygon Type</p> <p>Wildfire Daily Fire Perimeter</p> <p>SPI Ownership</p>
--	---	---	--	---	---	---



Datum: NAD 1983 UTM Zone 10N