

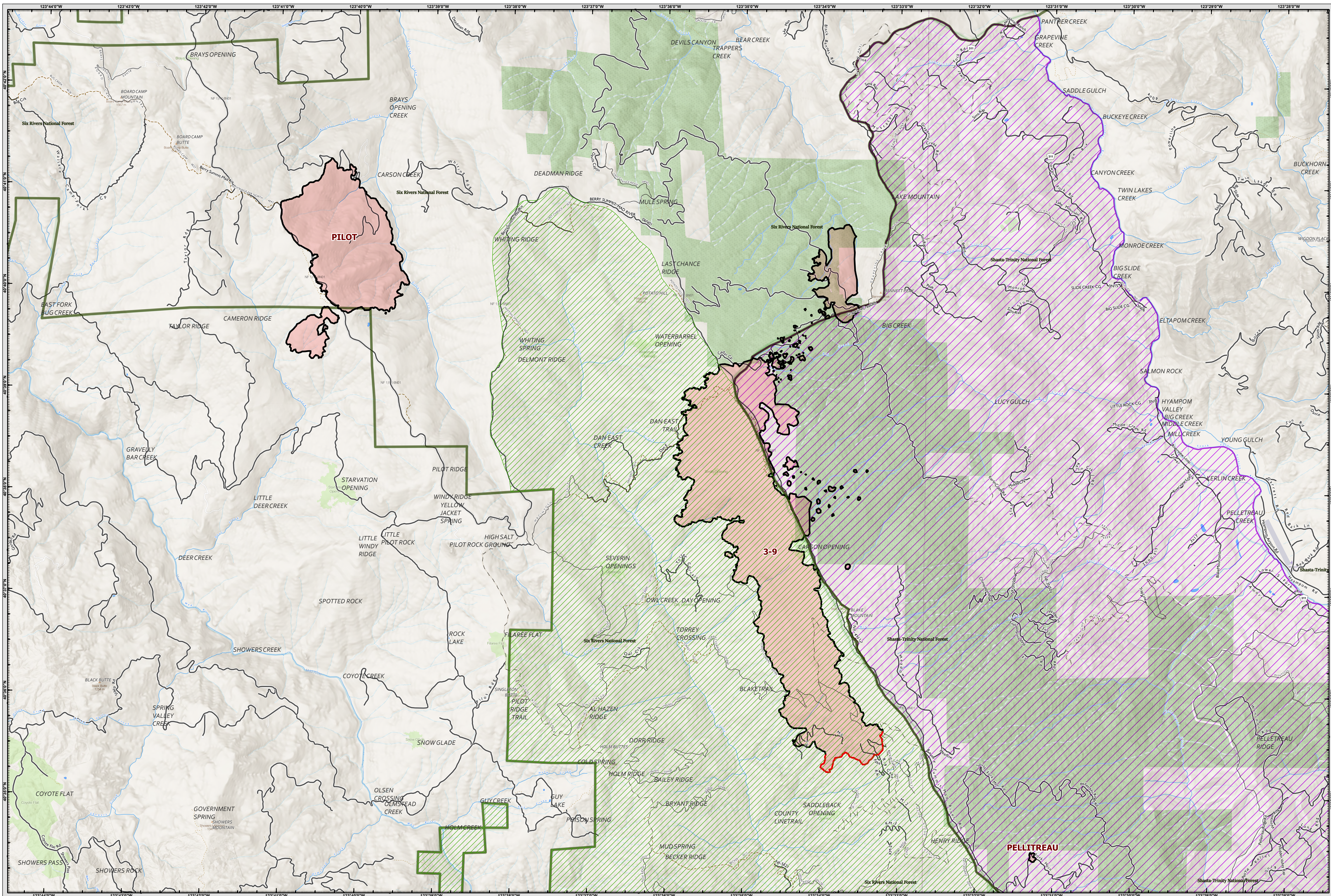
INFORMATION



South Fork Complex September 17, 2023








September 17, 2023

CA-SHF-001004

INFORMATION



-  Contained Fire Perimeter
-  Uncontained Fire Perimeter
-  Wildfire
-  Shasta-Trinity Closure Area
-  Forest Administrative Boundaries
-  World Hillshade
-  Six Rivers Closure Area

0 0.7 1.3 2 2.6 Miles

Datum: NAD 1983 UTM Zone 10N