





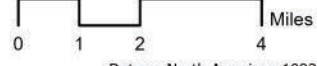
Smith River Complex - South

CA-SRF-000968
8/21/2023

30,392 acres
updated 8/20/2023 1810

- | | | |
|-------------------------|-------------------------------------|------------------------------------|
| ⊗ Aerial Hazard | ⊠ Lookout | — Planned Dozer Line |
| ⊙ Dip Site | ⊙ Value at Risk | — Temporary Flight Restriction |
| ⊕ Helispot | ⊙ Bridge | — Contained |
| ⊕ Helibase | ⊙ Repeater | — Uncontained |
| ⊗ Division Break | ⚠ Hazard | — Uncontained (OTHER) |
| ⊕ Branch Break | ⊙ Water Source | — Transmission Lines |
| ⊠ Incident Command Post | ▲ Summit; Gap | — Wildfire Daily Fire Perimeter |
| ⊙ Drop Point | — Completed Hand Line | ⊗ Wildfire Daily Perimeter (OTHER) |
| ⊙ Camp | — Completed Mixed Construction Line | |

Datum: North American 1983