




Smith River Complex - South
 CA-SRF-000968
 8/22/2023
 38,955 acres
 Acres updated 8/21/2023 1300

<ul style="list-style-type: none"> — Wildfire Daily Fire Perimeter Contained Uncontained ● Dip Site ● Helispot ⊕ Helibase Division Break Branch Break ■ Incident Command Post 	<ul style="list-style-type: none"> ■ Drop Point ■ Camp ⊕ Lookout ⊕ Value at Risk ⊕ Bridge ⊕ Repeater ⊕ Hazard ⊕ Water Source ⊕ Completed Dozer Line ⊕ Completed Hand Line 	<ul style="list-style-type: none"> — Completed Mixed Construction Line — Planned Dozer Line — Planned Hand Line — Highlighted Feature — Aerial Hazard — Transmission Lines — Six Rivers National Forest — Wilderness — Current Road Closures — Completed Hand Line — State Highways 	<ul style="list-style-type: none"> — County Roads USFS Roads 1 - BASIC CUSTODIAL CARE (CLOSED) 2 - HIGH CLEARANCE VEHICLES 3 - SUITABLE FOR PASSENGER CARS 4 - MODERATE DEGREE OF USER COMFORT 5 - HIGH DEGREE OF USER COMFORT Community Areas Transmission Lines ■ Vertical Mine Openings
--	---	---	--



Datum: North American 1983