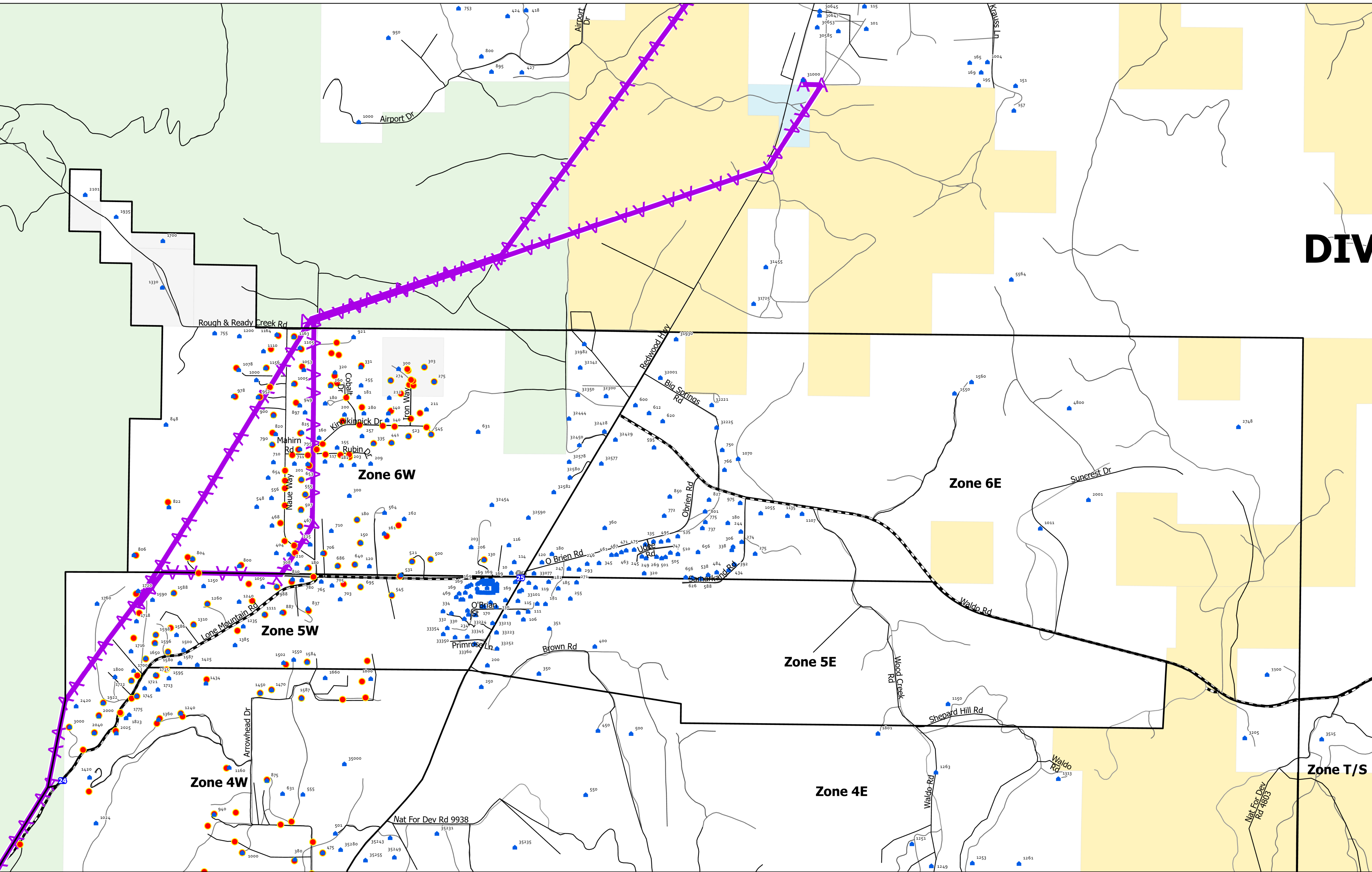


DIV




### Structure Protection Zone 6

Structures in Zone = 175    6 East = 70    6 West = 105

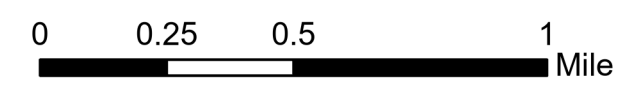


**Structures**  
 Smith River Complex  
 CA-SRF-000968  
 08/28/2023 24hr



70,716 acres at 08/27/2023 @ 2100

8/27/2023 2132  
 Acres from IR  
 North American 1983 Datum, Lat/Long Grid



- 2022 OSFM Live Field Survey
- Josephine County Structures
- Structure Protection Zones
- Survey Data Locations
- Label Point
- ⊕ Value at Risk
- ⊕ Fire Station
- Aerial Hazard
- State
- BLM
- ANCSA, Private
- USFS