

Incident Name	Acres
Kelly	67,911.6
Hurdy Gurdy	1,881.1
Coon	1,411.2
Corral	1,089.6
Prescott	596.3
Diamond	549.7
Island	357.8
Doe	1.7

Smith River Complex - South

CA-SRF-000968
08/29/2023

73,799 acres
Updated 8/28/2023 1700



- ▬ Smith River Cx Fire Perimeter
- ▬ Other Incident Fire Perimeter
- ▬ Contained
- ▬ Uncontained
- ▬ Other Contained
- ▬ Other Uncontained
- ▬ Completed Dozer Line
- ▬ Completed Fuel Break
- ▬ Completed Hand Line
- ▬ Completed Mixed Construction Line


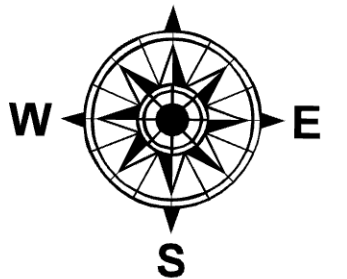

- R Completed Road as Line
- H Planned Hand Line
- M Planned Mixed Construction Line
- R Planned Road as Line
- S Planned Secondary Line
- Highlighted Feature
- ▬ Transmission Lines

- Strategic Line**
- ▬ Primary
 - ▬ Alternate
 - ▬ Contingency
 - ▬ Needs Scouting

- Dip Site
- Helispot
- Incident Command Post
- Drop Point
- Camp
- Staging Area
- Lookout
- Value at Risk
- Mobile Weather Unit

- ◆ Repeater
- ▬ Branch Break
- X Division Break

NAD 1983 UTM Zone 10N

Author Name Updated: 8/28/2023 2313