

Smith River Complex - South

CA-SRF-000968
08/30/2023



76,857 acres
Updated 08/29/2023 2115


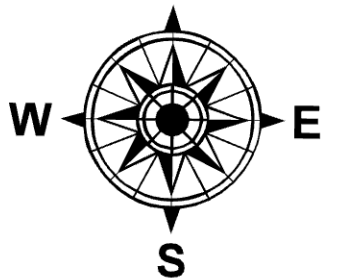

- ▬ Smith River Cx Fire Perimeter
- ▬ Other Incident Fire Perimeter
- ▬ Contained
- ▬ Uncontained
- ▬ Other Contained
- ▬ Other Uncontained
- ▬ Completed Dozer Line
- ▬ Completed Fuel Break
- ▬ Completed Hand Line
- ▬ Completed Mixed Construction Line

- R- Completed Road as Line
- ▬ Planned Dozer Line
- H Planned Hand Line
- M Planned Mixed Construction Line
- R Planned Road as Line
- S Planned Secondary Line
- Highlighted Feature
- ▬ Transmission Lines

- Strategic Line**
- ▬ Primary
 - ▬ Alternate
 - ▬ Contingency
 - ▬ Needs Scouting

- Dip Site
- Helispot
- Incident Command Post
- Drop Point
- Camp
- Staging Area
- Lookout
- Value at Risk
- Mobile Weather Unit
- ◆ Repeater
- ▬ Branch Break
- ▬ Division Break

NAD 1983 UTM Zone 10N

Author Name Updated: 8/29/2023 2344