

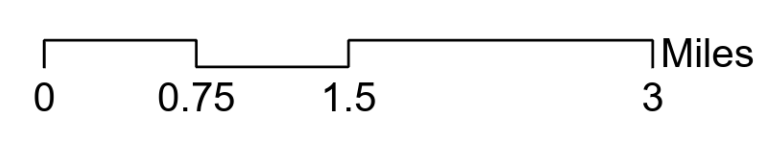



**Smith River Complex - South**  
 CA-SRF-000968  
 08/30/2023  
 76,857 acres  
 Acres updated 08/29/2023 2115

<ul style="list-style-type: none"> <li><span style="border: 1px solid red; display: inline-block; width: 15px; height: 10px;"></span> Smith River Cx Wildfire Perimeter</li> <li><span style="border: 1px solid black; display: inline-block; width: 15px; height: 10px;"></span> Fire History</li> <li><span style="border: 1px solid black; border-radius: 50%; display: inline-block; width: 10px; height: 10px;"></span> Contained</li> <li><span style="border: 1px solid red; border-radius: 50%; display: inline-block; width: 10px; height: 10px;"></span> Uncontained</li> <li><span style="border-bottom: 1px solid black; width: 15px; display: inline-block;"></span> Completed Dozer Line</li> <li><span style="border-bottom: 1px solid black; width: 15px; display: inline-block;"></span> Completed Fuel Break</li> <li><span style="border-bottom: 1px solid black; width: 15px; display: inline-block;"></span> Completed Hand Line</li> <li><span style="border-bottom: 1px solid black; width: 15px; display: inline-block;"></span> Completed Mixed Construction Line</li> <li><span style="border-bottom: 1px solid black; width: 15px; display: inline-block;"></span> Completed Road as Line</li> <li><span style="border-bottom: 1px solid black; width: 15px; display: inline-block;"></span> Planned Dozer Line</li> <li><span style="border-bottom: 1px solid black; width: 15px; display: inline-block;"></span> Planned Hand Line</li> <li><span style="border-bottom: 1px solid black; width: 15px; display: inline-block;"></span> Planned Mixed Construction Line</li> </ul>	<ul style="list-style-type: none"> <li><span style="border-bottom: 1px dashed red; width: 15px; display: inline-block;"></span> Planned Road as Line</li> <li><span style="border-bottom: 1px dashed red; width: 15px; display: inline-block;"></span> Planned Secondary Line</li> <li><span style="border-bottom: 1px solid black; width: 15px; display: inline-block;"></span> Access or Improved Road</li> <li><span style="border-bottom: 1px dashed black; width: 15px; display: inline-block;"></span> Highlighted Feature</li> <li><span style="border-bottom: 1px dashed purple; width: 15px; display: inline-block;"></span> Aerial Hazard</li> <li><span style="border-bottom: 1px dashed purple; width: 15px; display: inline-block;"></span> UAS Launch and Recovery Zone</li> <li><span style="border-bottom: 1px dashed purple; width: 15px; display: inline-block;"></span> Transmission Lines</li> <li><span style="border-bottom: 1px dashed purple; width: 15px; display: inline-block;"></span> Historic Dozer Line</li> <li><span style="border-bottom: 1px dashed purple; width: 15px; display: inline-block;"></span> Vertical Mine Openings</li> <li><span style="border-bottom: 1px dashed purple; width: 15px; display: inline-block;"></span> Dip Site</li> <li><span style="border-bottom: 1px dashed purple; width: 15px; display: inline-block;"></span> Mobile Retardant Base</li> <li><span style="border-bottom: 1px dashed purple; width: 15px; display: inline-block;"></span> Helispot</li> </ul>	<ul style="list-style-type: none"> <li><span style="border: 1px solid black; border-radius: 50%; width: 10px; height: 10px; display: inline-block;"></span> Helibase</li> <li><span style="border: 1px solid black; border-radius: 50%; width: 10px; height: 10px; display: inline-block;"></span> Division Break</li> <li><span style="border: 1px solid black; border-radius: 50%; width: 10px; height: 10px; display: inline-block;"></span> Branch Break</li> <li><span style="border: 1px solid black; border-radius: 50%; width: 10px; height: 10px; display: inline-block;"></span> Incident Command Post</li> <li><span style="border: 1px solid black; border-radius: 50%; width: 10px; height: 10px; display: inline-block;"></span> Drop Point</li> <li><span style="border: 1px solid black; border-radius: 50%; width: 10px; height: 10px; display: inline-block;"></span> Camp</li> <li><span style="border: 1px solid black; border-radius: 50%; width: 10px; height: 10px; display: inline-block;"></span> Staging Area</li> <li><span style="border: 1px solid black; border-radius: 50%; width: 10px; height: 10px; display: inline-block;"></span> Lookout</li> <li><span style="border: 1px solid black; border-radius: 50%; width: 10px; height: 10px; display: inline-block;"></span> Value at Risk</li> <li><span style="border: 1px solid black; border-radius: 50%; width: 10px; height: 10px; display: inline-block;"></span> Landmark</li> <li><span style="border: 1px solid black; border-radius: 50%; width: 10px; height: 10px; display: inline-block;"></span> Gate</li> <li><span style="border: 1px solid black; border-radius: 50%; width: 10px; height: 10px; display: inline-block;"></span> Fire Station</li> </ul>	<ul style="list-style-type: none"> <li><span style="border: 1px solid black; border-radius: 50%; width: 10px; height: 10px; display: inline-block;"></span> Bridge</li> <li><span style="border: 1px solid black; border-radius: 50%; width: 10px; height: 10px; display: inline-block;"></span> Mobile Weather Unit</li> <li><span style="border: 1px solid black; border-radius: 50%; width: 10px; height: 10px; display: inline-block;"></span> Repeater</li> <li><span style="border: 1px solid black; border-radius: 50%; width: 10px; height: 10px; display: inline-block;"></span> Hazard</li> <li><span style="border: 1px solid black; border-radius: 50%; width: 10px; height: 10px; display: inline-block;"></span> Historic Hellspot</li> <li><span style="border: 1px solid black; border-radius: 50%; width: 10px; height: 10px; display: inline-block;"></span> Historic Water Source</li> </ul>	<ul style="list-style-type: none"> <li><span style="border: 1px solid black; border-radius: 50%; width: 10px; height: 10px; display: inline-block;"></span> Structure Triage</li> <li><span style="border: 1px solid black; border-radius: 50%; width: 10px; height: 10px; display: inline-block;"></span> Defensible - Stand Alone</li> <li><span style="border: 1px solid black; border-radius: 50%; width: 10px; height: 10px; display: inline-block;"></span> Defensible - Prep and Hold</li> <li><span style="border: 1px solid black; border-radius: 50%; width: 10px; height: 10px; display: inline-block;"></span> Non-Defensible - Prep and Leave</li> <li><span style="border: 1px solid black; border-radius: 50%; width: 10px; height: 10px; display: inline-block;"></span> Non-Defensible - Rescue Drive-By</li> <li><span style="border: 1px solid black; border-radius: 50%; width: 10px; height: 10px; display: inline-block;"></span> Unknown</li> </ul>	<p><b>Strategic Action</b></p> <ul style="list-style-type: none"> <li><span style="border-bottom: 1px solid blue; width: 15px; display: inline-block;"></span> Primary</li> <li><span style="border-bottom: 1px solid purple; width: 15px; display: inline-block;"></span> Alternate</li> <li><span style="border-bottom: 1px solid purple; width: 15px; display: inline-block;"></span> Contingency</li> <li><span style="border-bottom: 1px solid purple; width: 15px; display: inline-block;"></span> Needs Scouting</li> </ul> <p><b>Roads</b></p> <ul style="list-style-type: none"> <li><span style="border-bottom: 1px solid black; width: 15px; display: inline-block;"></span> County Roads</li> <li><span style="border-bottom: 1px dashed black; width: 15px; display: inline-block;"></span> Paved Road</li> <li><span style="border-bottom: 1px dashed black; width: 15px; display: inline-block;"></span> Paved or Gravel</li> <li><span style="border-bottom: 1px dashed black; width: 15px; display: inline-block;"></span> Gravel or Dirt</li> <li><span style="border-bottom: 1px dashed black; width: 15px; display: inline-block;"></span> 4x4</li> <li><span style="border-bottom: 1px dashed black; width: 15px; display: inline-block;"></span> Closed</li> </ul>	    <p>Datum: North American 1983          CIMT 15 GIS Updated: 8/29/2023 2345</p>
---	--	---	---	--	--	--