


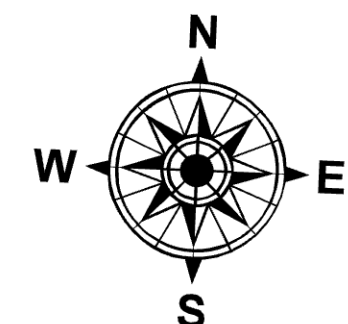


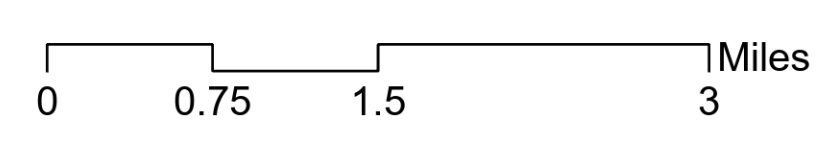
**Smith River Complex - South**  
 CA-SRF-000968  
 08/30/2023  
 76,857 acres  
 Updated 08/29/2023 2115

- |                                          |                 |                       |
|------------------------------------------|-----------------|-----------------------|
| Wildfire Daily Fire Perimeter USFS Roads | Helispot        | Camp                  |
| Highlighted Feature                      | Helibase        | Staging Area          |
| Contained                                | Closed          | Mobile Weather Unit   |
| Uncontained                              | 4x4             | Repeater              |
| Transmission Lines                       | Gravel or Dirt  | Incident Command Post |
| County Road                              | Paved or Gravel | Drop Point            |
|                                          | Paved Road      |                       |
|                                          | Division Break  |                       |
|                                          | Branch Break    |                       |



Datum: North American 1983



CI/MT 15 GIS/ISS Updated: 8/29/2023 2351