

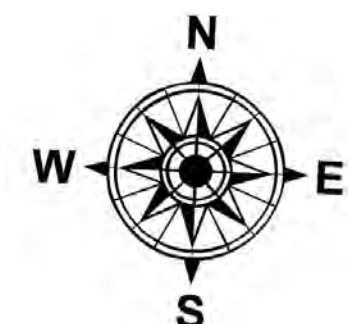


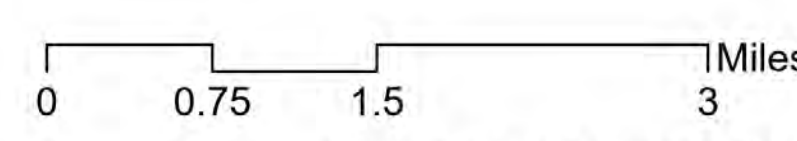
**Smith River Complex - South**  
 CA-SRF-000968  
 08/31/2023  
 83,974 acres  
 Updated 8/30/2023 2146 PDT

- |  |                       |                     |
|--|-----------------------|---------------------|
| Wildfire Daily Fire Perimeter USFS Roads | Helispot              | Closure             |
| Highlighted Feature                      | Helibase              | Camp                |
| Contained                                | Division Break        | Staging Area        |
| Uncontained                              | Branch Break          | Mobile Weather Unit |
| Transmission Lines                       | Incident Command Post | Repeater            |
| County Road                              | Drop Point            |                     |
| Closed                                   |                       |                     |
| 4x4                                      |                       |                     |
| Gravel or Dirt                           |                       |                     |
| Paved or Gravel                          |                       |                     |
| Paved Road                               |                       |                     |



**SOUTHWEST AREA**  
INCIDENT MANAGEMENT TEAM



Datum: North American 1983