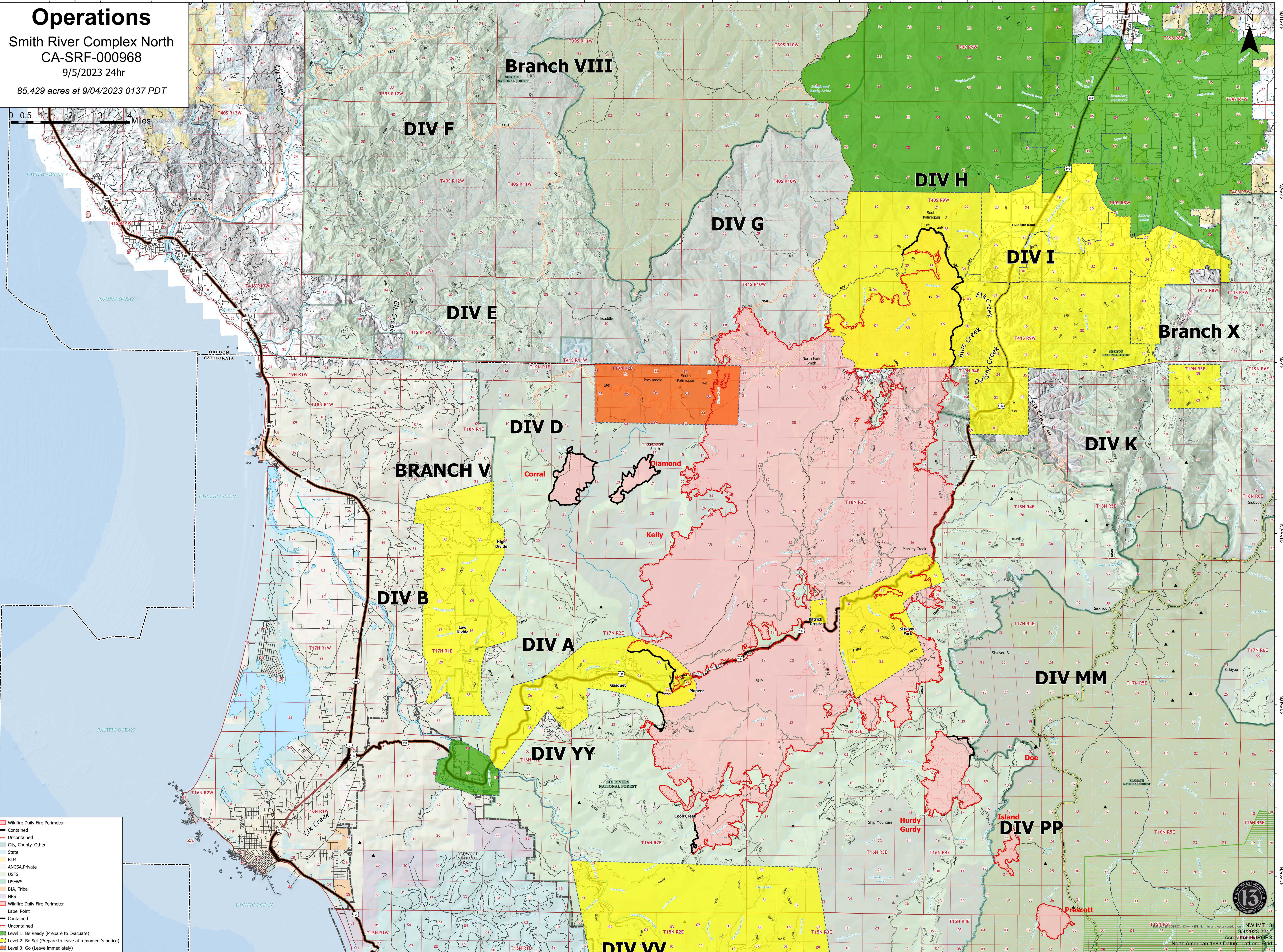
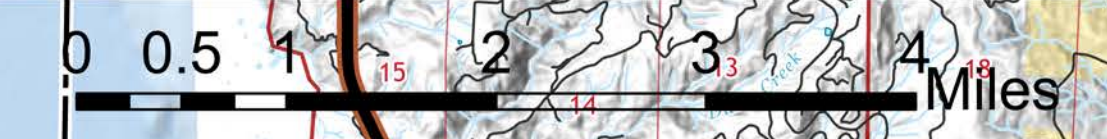
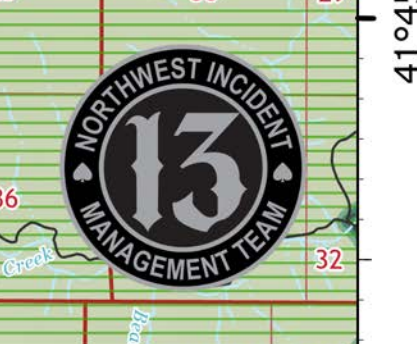


# Operations

Smith River Complex North  
CA-SRF-000968  
9/5/2023 24hr  
85,429 acres at 9/04/2023 0137 PDT



- Wildfire Daily Fire Perimeter
- Contained
- Uncontained
- City, County, Other
- State
- BLM
- ANCSA, Private
- USFS
- USFWS
- BIA, Tribal
- NPS
- Wildfire Daily Fire Perimeter
- Label Point
- Contained
- Uncontained
- Level 1: Be Ready (Prepare to Evacuate)
- Level 2: Be Set (Prepare to leave at a moment's notice)
- Level 3: Go (Leave immediately)



NW-IMT-13  
9/4/2023 2241  
Acres from NUR GPS  
North American 1983 Datum, Lat, Long Grid