

Smith River Complex - South

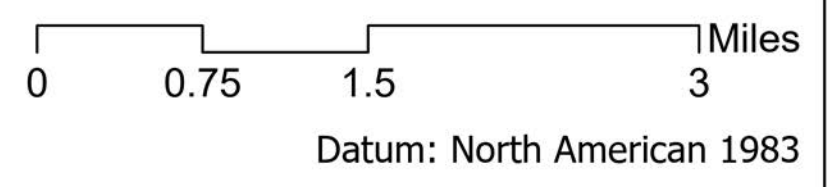
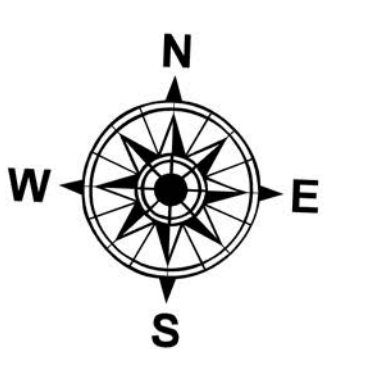

CA-SRF-000968

9/5/2023 24hr

85,429 acres

Updated 9/04/2023 0137 PDT

- | | | | |
|--|--|--|--|
| <ul style="list-style-type: none">● HelispotⓂ Helibase⌘ Division Break⌚ Branch Break📍 Incident Command Post📍 Drop Point📍 Staging Area📍 Repeater | <ul style="list-style-type: none">⚠ Safety Zone⚡ Highlighted Feature⚡ Aerial Hazard— Contained— Uncontained— Transmission Lines— Dirt Road, Suitable for Passenger Car— Gravel Road, Suitable for Passenger Car | <ul style="list-style-type: none">— Paved Road— Road, Not Maintained for Passenger Car— Wildfire Daily Fire Perimeter— Major Ops roads— Paved Road— Gravel Road— Dirt Roads— Unimproved Roads | <ul style="list-style-type: none">— Closed Roads— Tunnel— Count— USGS |
|--|--|--|--|



Datum: North American 1983