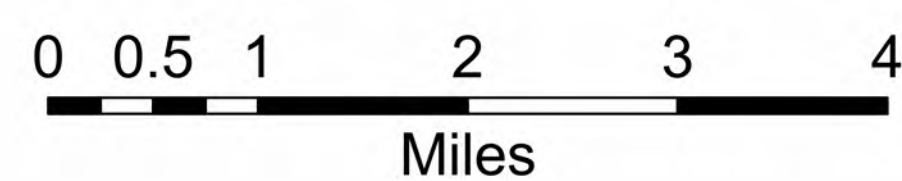



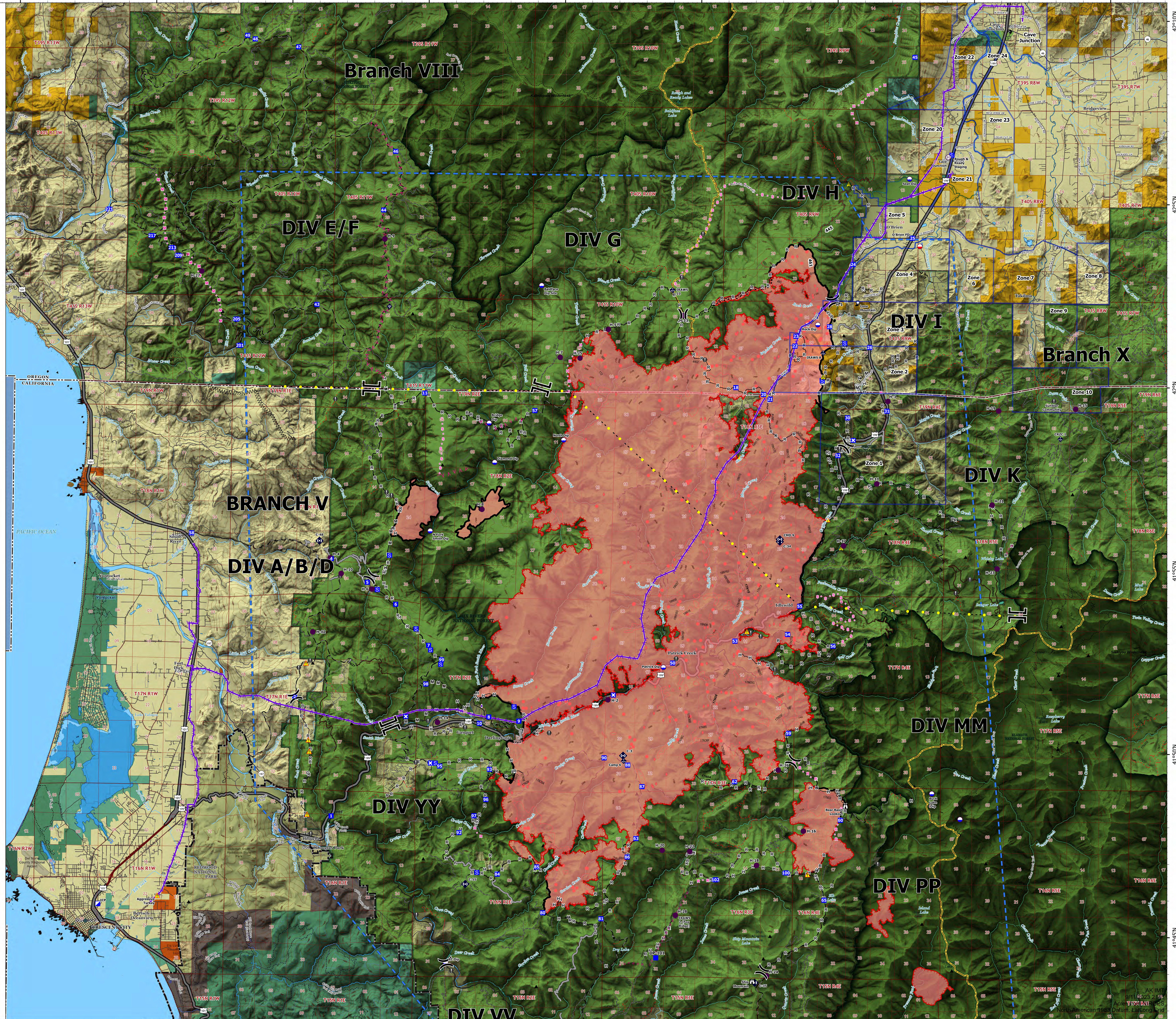
Operations

Smith River Complex North
CA-SRF-000968
9/12/2023

86,347 acres at 9/10/2023 1959 PDT



- Structure Zones
- Dip Site
- Mobile Retardant Base
- Helispot
- Helibase
- Division Break
- Branch Break
- Incident Command Post
- Drop Point
- Closure
- Staging Area
- Lookout
- Value at Risk
- Landmark
- Fire Station
- Mobile Weather Unit
- Internet Access
- Repeater
- Safety Zone
- Hazard
- Completed Burnout
- Completed Dozer Line
- MA Completed Fuel Break
- M Completed Hand Line
- M Completed Mixed Construction Line
- R Completed Road as Line
- Planned Dozer Line
- V Planned Fuel Break
- H Planned Hand Line
- M Planned Mixed Construction Line
- R Planned Road as Line
- S Planned Secondary Line
- Access or Improved Road
- Highlighted Feature
- Aerial Hazard
- Temporary Flight Restriction
- Contained
- Uncontained
- Wildfire Daily Fire Perimeter
- Symbol, Surface_Type, Oper_Maint_Level
- Paved Road
- Gravel Road
- Dirt Roads
- Unimproved Roads
- Closed Roads
- TNMFRS
- Expressway
- Secondary Hwy
- Local Connector
- Local Road
- Ramp
- 4WD
- Tunnel
- Trail
- City, County, Other
- State
- BLM
- ANCSA, Private
- USFS
- USFWS
- BIA, Tribal
- NPS
- National Wilderness Areas
- Peaks
- State or Territory
- County or Equivalent
- NPS
- Forest Service



AK IMT
9/12/2023 2:43
Acres: 7693 RBE
US
North American 1983 Datum, Lambert Conformal