



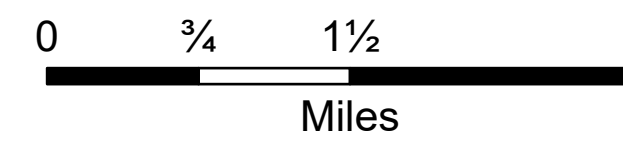
**POTENTIAL OPERATIONAL DELINEATION STRATEGIC LINES**  
**Smith River Complex - South**  
 CA-SRF-000968  
 09/15/2023



- |   |   |   |  |   |
|---|---|---|--|---|
| <ul style="list-style-type: none"> <li><span style="color: red;">—</span> Potential Operational Delineation Strategic Lines</li> <li><span style="color: red;">—</span> Smith River Cx Wildfire Perimeter</li> <li><span style="color: red;">—</span> Completed Dozer Line</li> <li><span style="color: red;">—</span> Completed Fuel Break</li> <li><span style="color: red;">—</span> Completed Hand Line</li> <li><span style="color: red;">—</span> Completed Mixed Construction Line</li> <li><span style="color: red;">—</span> Completed Road as Line</li> <li><span style="color: red;">—</span> Access or Improved Road</li> <li><span style="color: red;">—</span> Highlighted Feature (Zone Break)</li> <li><span style="color: red;">—</span> Other</li> <li><span style="color: red;">—</span> Repair Line</li> <li><span style="color: red;">—</span> Powerline</li> <li><span style="color: red;">—</span> Dip Site</li> </ul> | <ul style="list-style-type: none"> <li><span style="color: red;">●</span> Mobile Retardant Base</li> <li><span style="color: red;">●</span> Heliport</li> <li><span style="color: red;">●</span> Helibase</li> <li><span style="color: red;">●</span> Unimproved Landing Area</li> <li><span style="color: red;">●</span> Division Break</li> <li><span style="color: red;">●</span> Branch Break</li> <li><span style="color: red;">●</span> Medical</li> <li><span style="color: red;">●</span> Incident Command Post</li> <li><span style="color: red;">●</span> Drop Point</li> <li><span style="color: red;">●</span> Closure</li> <li><span style="color: red;">●</span> Camp</li> <li><span style="color: red;">●</span> Staging Area</li> <li><span style="color: red;">●</span> Lockout</li> </ul> | <ul style="list-style-type: none"> <li><span style="color: red;">●</span> Hot Spot - Spot Fire</li> <li><span style="color: red;">●</span> Value at Risk</li> <li><span style="color: red;">●</span> Landmark</li> <li><span style="color: red;">●</span> Gate</li> <li><span style="color: red;">●</span> Fire Station</li> <li><span style="color: red;">●</span> Bridge</li> <li><span style="color: red;">●</span> Mobile Weather Unit</li> <li><span style="color: red;">●</span> Repeater</li> <li><span style="color: red;">●</span> Hazard</li> <li><span style="color: red;">●</span> Interstate</li> <li><span style="color: red;">●</span> Highway</li> <li><span style="color: red;">●</span> Local Connecting Road</li> <li><span style="color: red;">●</span> Local Road</li> </ul> | <ul style="list-style-type: none"> <li><span style="color: red;">—</span> 4WD</li> <li><span style="color: red;">—</span> Closed Road</li> <li><span style="color: red;">—</span> Paved Road</li> <li><span style="color: red;">—</span> Gravel Road</li> <li><span style="color: red;">—</span> Primitive Road</li> <li><span style="color: red;">—</span> Closed Roads</li> <li><span style="color: red;">—</span> Trail</li> <li><span style="color: red;">—</span> National Designated Trail</li> <li><span style="color: red;">—</span> Administrative FS Boundary</li> <li><span style="color: red;">—</span> Ranger District Boundary</li> <li><span style="color: red;">—</span> FS Roadless Area</li> <li><span style="color: red;">—</span> County Boundary</li> <li><span style="color: red;">—</span> Federal Wilderness Boundary</li> </ul> | <ul style="list-style-type: none"> <li><span style="color: red;">—</span> Bureau of Indian Affairs (BIA)</li> <li><span style="color: red;">—</span> Bureau of Land Management (BLM)</li> <li><span style="color: red;">—</span> Local Government</li> <li><span style="color: red;">—</span> National Park Service (NPS)</li> <li><span style="color: red;">—</span> State</li> <li><span style="color: red;">—</span> US Forest Service (USFS)</li> <li><span style="color: red;">—</span> Private/Undetermined</li> <li><span style="color: red;">—</span> Smith River NRA (IA Responsibility)</li> <li><span style="color: red;">—</span> State Boundary</li> </ul> |
|---|---|---|--|---|







0 1/4 1/2 3 Miles