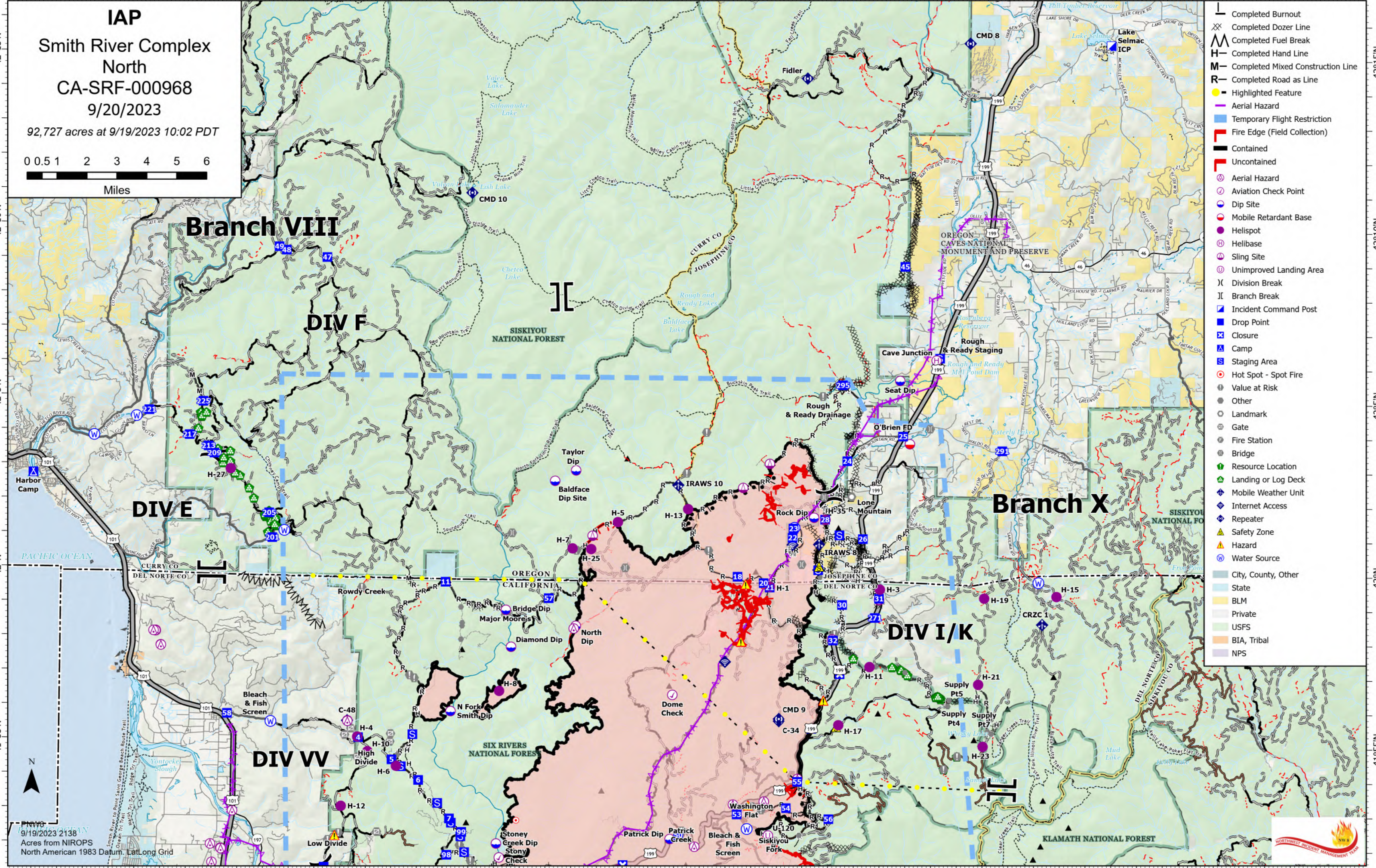
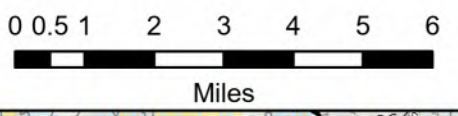


124°15'W 124°10'W 124°5'W 124°W 123°55'W 123°50'W 123°45'W 123°40'W 123°35'W 123°30'W 123°25'W

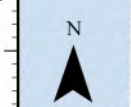
IAP
Smith River Complex
North
CA-SRF-000968
9/20/2023

92,727 acres at 9/19/2023 10:02 PDT



- Completed Burnout
- ⊗ Completed Dozer Line
- M Completed Fuel Break
- H Completed Hand Line
- M Completed Mixed Construction Line
- R Completed Road as Line
- Highlighted Feature
- Aerial Hazard
- Temporary Flight Restriction
- Fire Edge (Field Collection)
- Contained
- Uncontained
- Aerial Hazard
- Aviation Check Point
- Dip Site
- Mobile Retardant Base
- Helispot
- Helibase
- Sling Site
- Unimproved Landing Area
- Division Break
- Branch Break
- Incident Command Post
- Drop Point
- Closure
- Camp
- Staging Area
- Hot Spot - Spot Fire
- Value at Risk
- Other
- Landmark
- Gate
- Fire Station
- Bridge
- Resource Location
- Landing or Log Deck
- Mobile Weather Unit
- Internet Access
- Repeater
- Safety Zone
- Hazard
- Water Source
- City, County, Other
- State
- BLM
- Private
- USFS
- BIA, Tribal
- NPS

9/19/2023 2138
Acres from NIROPS
North American 1983 Datum, Lat/Long Grid



42°15'N
42°10'N
42°5'N
42°N
41°55'N

42°15'N
42°10'N
42°5'N
42°N
41°55'N

124°15'W 124°10'W 124°5'W 124°W 123°55'W 123°50'W 123°45'W 123°40'W 123°35'W 123°30'W 123°25'W