




**IR OPERATIONS**  
**Smith River**  
**Complex - South**  
 CA-SRF-000968  
 09/20/2023  
 0700



IR NIROPS 09/19/2023 2226 hrs	Smith River Cx Wildlife Perimeter	Planned Road as Line	Dip Site	Bridge	Gravel Road	State
IR Isolated Heat Source	Completed Burnout	Planned Secondary Line	Helispot	Mobile Weather Unit	Primitive Road	US Forest Service (USFS)
IR Heat Perimeter	Completed Dozer Line	Access or Improved Road	Unimproved Landing Area	Repeater	Closed Roads	Private/Undetermined
IR Intense Heat	Completed Fuel Break	Highlighted Feature (Zone Break)	Drop Point	Hazard	Trail	Vertical Mine Openings
IR Scattered Heat	Completed Hand Line	Other	Closure	Integrated/Intercgency/Fuels/Treatments	Historic Dozer Line	Historic Helispot
	Completed Mixed Construction Line	Repair Line	Camp	Administrative FS Boundary	Historic Helispot	Smith River NRA (IA Responsibility)
	Completed Road as Line	UAS Launch and Recovery Zone	Staging Area	Ranger District Boundary	Historic Helispot	State Boundary
	Planned Fuel Break	Fire Edge (Field Collection)	Lookout	4WD	County Boundary	Green Diamond Timber
	Planned Hand Line	Powerline	Hot Spot - Spot Fire	Closed Road	Federal Wilderness Boundary	
	Planned Mixed Construction Line		Value at Risk	Paved Road	Bureau of Land Management (BLM)	



Miles