

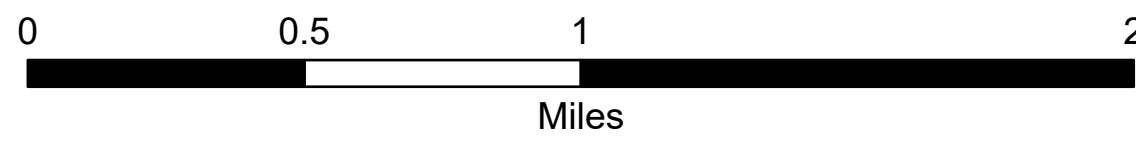
# Suppression Repair

## Div H

Smith River Complex North  
CA-SRF-000968


9/21/2023

92,914 acres at 9/19/2023 @ 2126

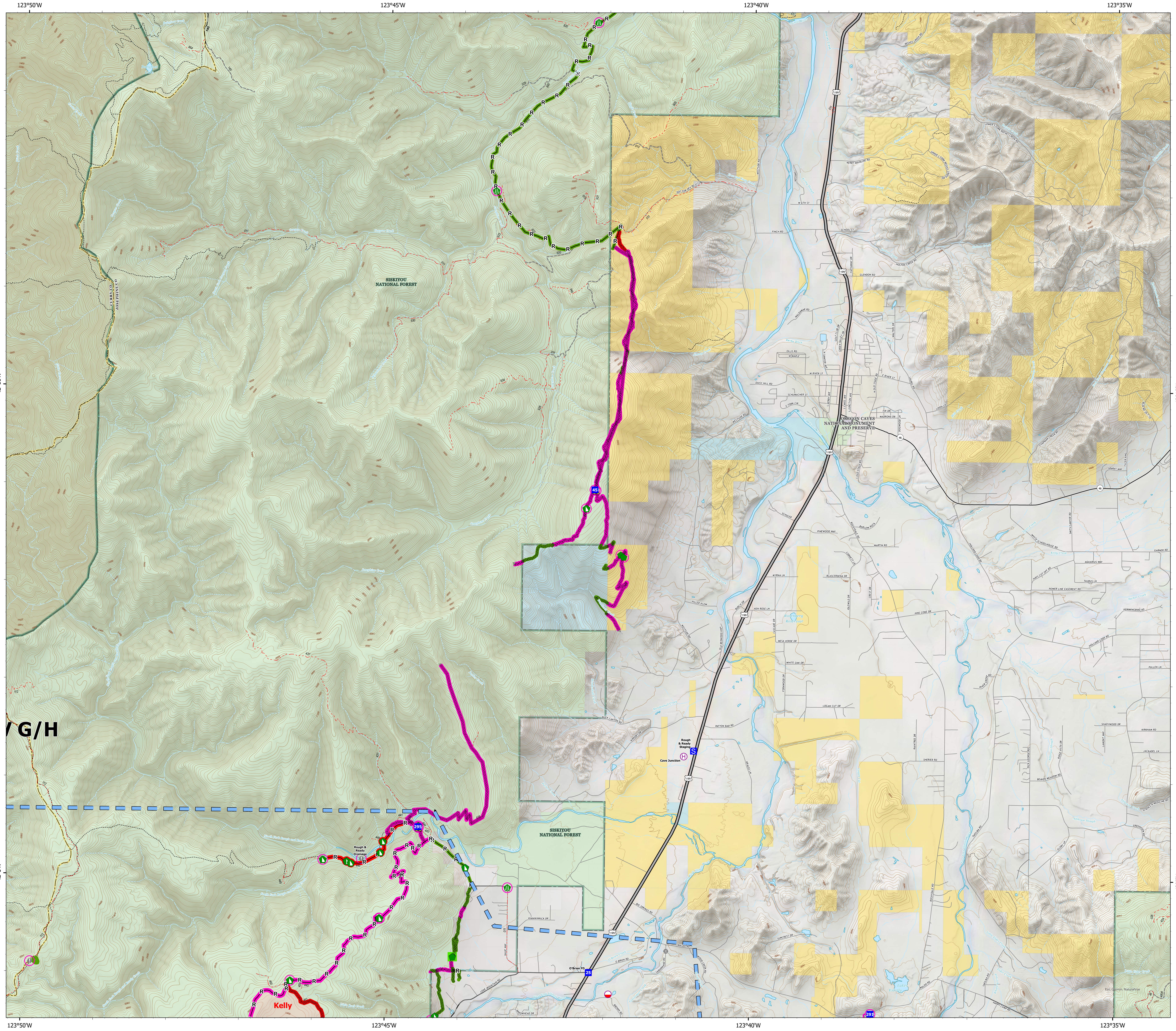


- ▲ Peaks
- Mobile Retardant Base
- Helibase
- Drop Point
- Staging Area
- Value at Risk
- Fire Station
- Bridge
- Road Repair
- Repair Point
- Dozer Push
- ▲ Safety Zone
- In Use - Fire Management Needs Assessment
- Repair Needed
- In Progress
- Completed - Ready for Inspection
- Completed - Inspected
- No Repair Needed
- Other - See Comments
- In Use - Fire Management Needs Assessment
- Repair Needed
- In Progress
- Completed - Ready for Inspection
- Completed - Inspected
- No Repair Needed
- Other - See Comments
- Completed Dozer Line
- Completed Road as Line
- Access or Improved Road
- Temporary Flight Restriction
- In Use - Fire Management Needs Assessment
- Repair Needed
- In Progress
- Completed - Ready for Inspection
- Completed - Inspected
- No Repair Needed
- Other - See Comments
- Contained
- Uncontained
- Trail
- State or Territory
- NPS
- Forest Service
- National Wilderness Areas
- City, County, Other
- State
- BLM
- ANCSA, Private
- USFS
- USFS
- BIA, Tribal
- DOE, Other
- DOD
- NPS
- BOR
- No Agency

Landowner Category	Line Type	Sum of Miles
BLM	Completed Dozer Line	6.1
BLM	Completed Hand Line	0.3
BLM	Completed Road as Line	4.7
BLM	Repair Line	0.3
Private	Access or Improved Road	5
Private	Completed Dozer Line	13
Private	Completed Fuel Break	3.4
Private	Completed Hand Line	2.5
Private	Completed Mixed Construction Line	1.1
Private	Completed Road as Line	15
Private	Repair Line	0.5
State	Completed Dozer Line	1
USFS	Access or Improved Road	11.5
USFS	Completed Burnout	2
USFS	Completed Dozer Line	47.5
USFS	Completed Hand Line	15.3
USFS	Completed Mixed Construction Line	5.1
USFS	Completed Road as Line	89
USFS	UAS Launch and Recovery Zone	3



9/20/2023 2314  
Acres from NIROPS  
North American 1983 Datum, Lat,Long Grid



123°50'W 123°45'W 123°40'W 123°35'W