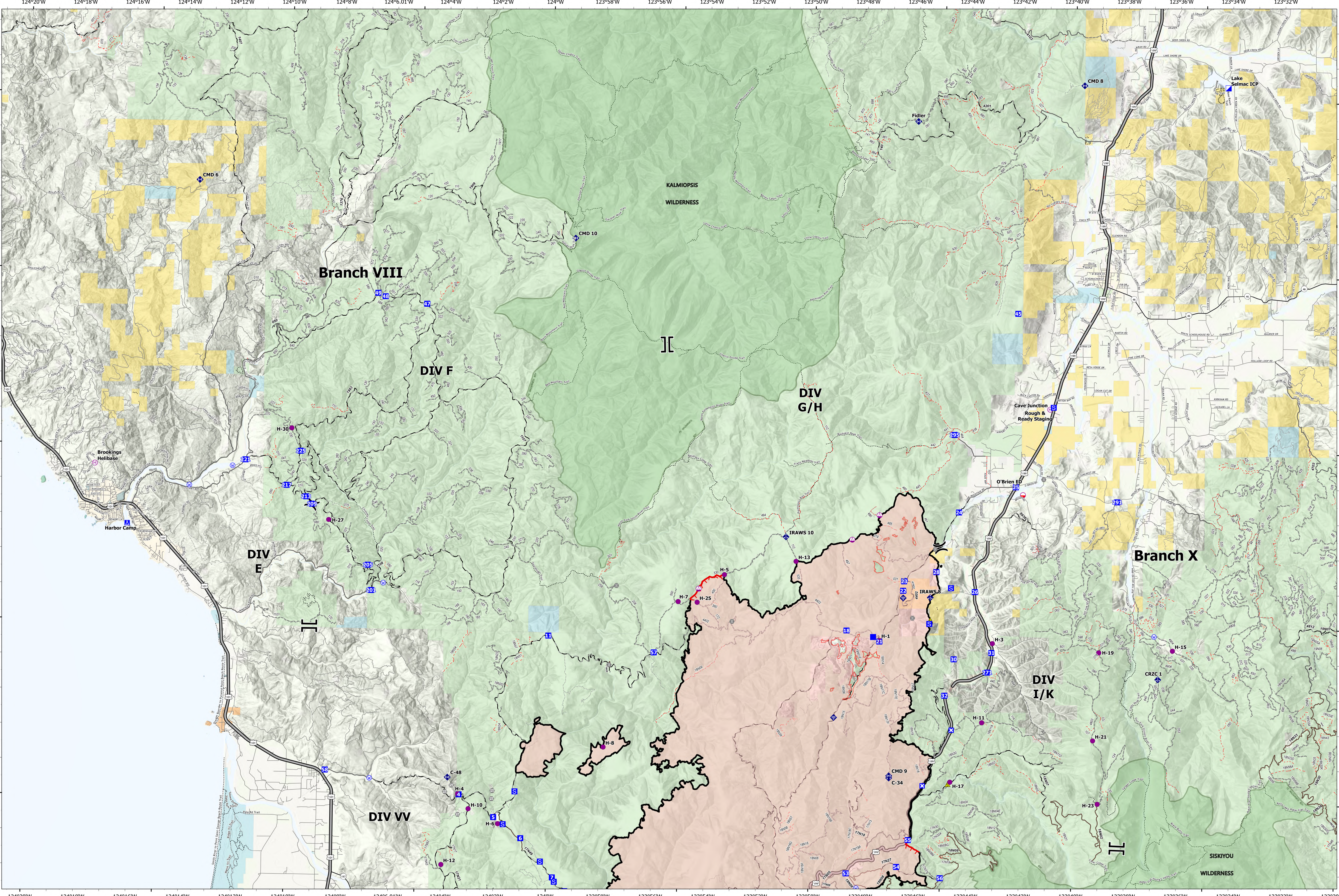




Transportation - North



Smith River Complex
 CA-SRF-000968
 9/21/2023
 92,914 acres at 9/19/2023 @ 2126 PDT

- | | | | | | |
|--|---|--|--|---|---|
| <ul style="list-style-type: none"> — Contained — Uncontained — Mobile — Retardant Base — Helispot | <ul style="list-style-type: none"> — Helibase — Sling Site — Division — Break — Branch Break — Incident Command Post — Drop Point — Closure — Branch Break — Camp | <ul style="list-style-type: none"> — Staging Area — Gate — Fire Station — Bridge — Mobile — Weather Unit — Internet Access — Repeater — Safety Zone — Water Source | <ul style="list-style-type: none"> — USGS Roads — Secondary — Hwy — Local — Connector — Local Road — 4WD — Tunnel — Dirt Roads — Unimproved Roads — Forest Service Roads — Paved Road — Gravel Road | <ul style="list-style-type: none"> — Jurisdictional Agency — City, County — Other — State — BLM — ANCSA, Private — USFS — USFWS — BIA, Tribal — NPS | <ul style="list-style-type: none"> — Federal Wilderness Boundary |
|--|---|--|--|---|---|





PNW8
 9/20/2023 2111
 Acres from NIROPS
 North American 1983 Datum, Lat/Long
 Grid

