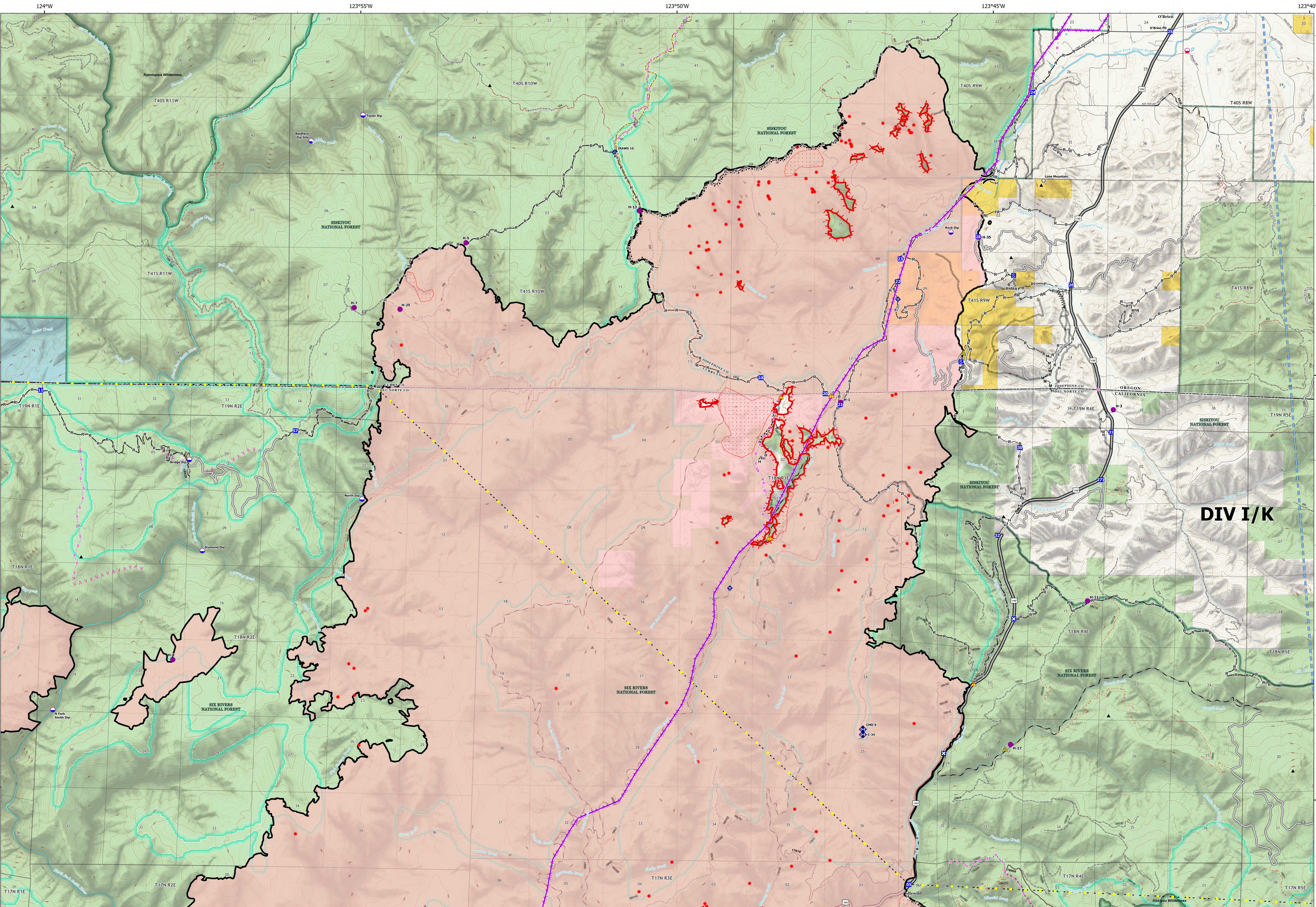


IR North





DIV I/K

Smith River Complex North CA-SRF-000968

9/22/2023
94,168 acres at 9/21/2023 @ 2106 PDT

- | | | | | | | |
|---|--|---|---|--|--|--|
| <ul style="list-style-type: none"> IR Heat Perimeter IR Scattered Heat IR Isolated Heat Source Value at Risk Mobile Retardant Base Fire Station Helispot Division Break | <ul style="list-style-type: none"> Drop Point Closure Staging Area Landmark Completed Dozer Line Mobile Weather Unit | <ul style="list-style-type: none"> Internet Access Repeater Safety Zone Hazard Completed Burnout Completed Dozer Line Completed Fuel Break | <ul style="list-style-type: none"> Completed Hand Line Completed Mixed Construction Line Completed Road as Line Planned Fuel Break Planned Hand Line Planned Road as Line Planned Secondary Line | <ul style="list-style-type: none"> Access or Improved Road Highlighted Feature Aerial Hazard Temporary Flight Restriction Fire Edge (Field Collection) Contained Paved Road | <ul style="list-style-type: none"> Gravel Road Dirt Roads Unimproved Roads Closed Roads Secondary Hwy Local Road 4WD Tunnel Trail State BLM USFS National Wilderness Areas Peaks | <ul style="list-style-type: none"> State or Territory County or Equivalent Forest Service |
|---|--|---|---|--|--|--|





PNW8
9/22/2023 0559
Acres from NIROPS
North American 1983 Datum. Lat/Long Grid

