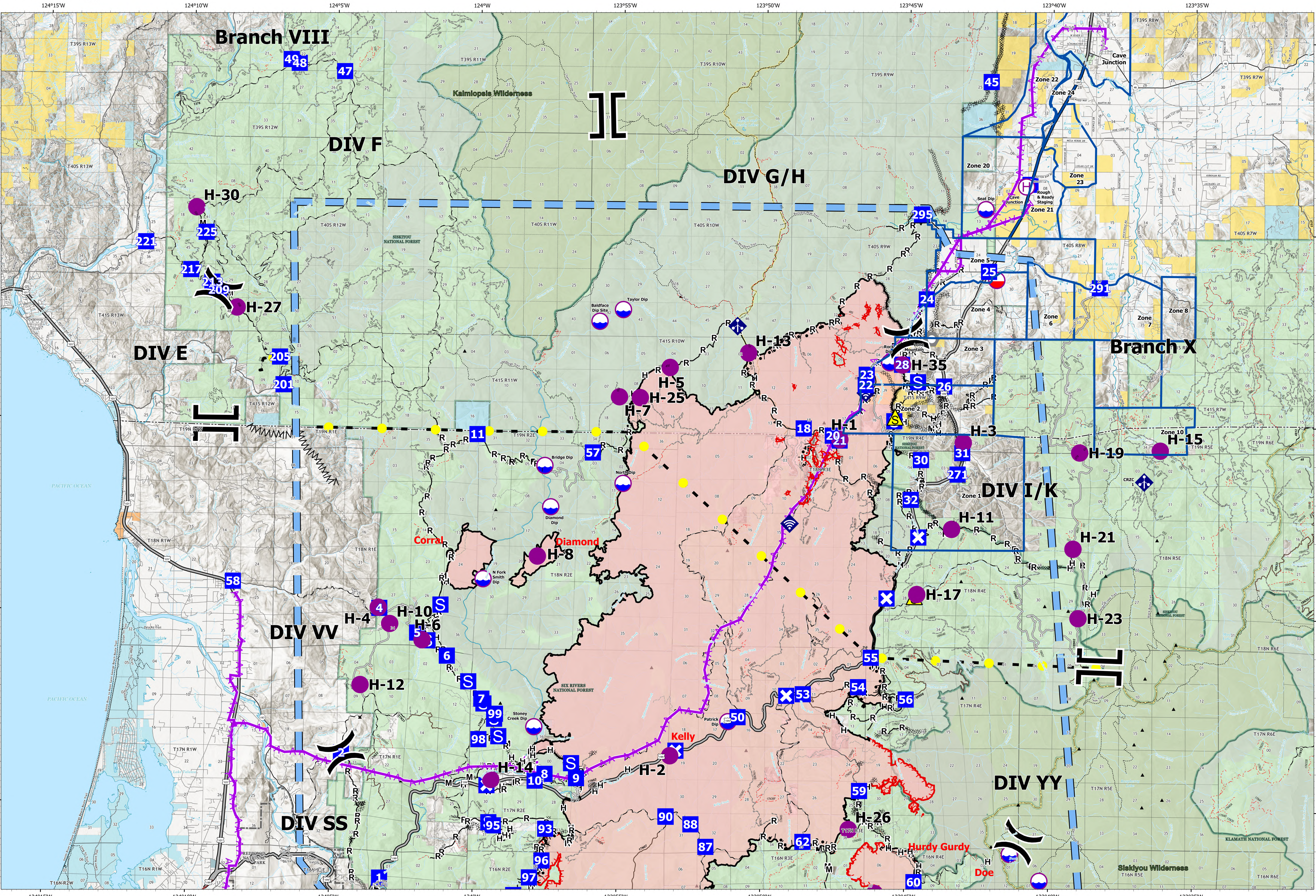



Briefing

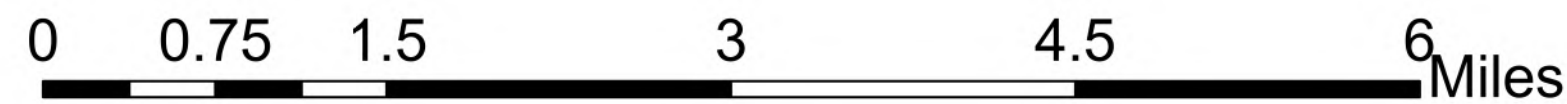


Smith River Complex North
CA-SRF-000968
 9/22/2023
 94,168 acres at 9/21/2023 @ 2106 PDT

- Dip Site
- Mobile Retardant Base
- Helispot
- Helibase
- ✕ Division Break
- ✕ Branch Break
- Drop Point
- Closure
- Staging Area
- Landmark
- ◆ Mobile Weather Unit
- ◆ Internet Access
- ▲ Safety Zone
- Completed Burnout
- ⊗ Completed Dozer Line
- Completed Fuel Break
- Completed Hand Line
- Completed Mixed Construction Line
- Completed Road as Line
- Access or Improved Road
- Highlighted Feature
- Aerial Hazard
- Temporary Flight Restriction
- Fire Edge (Field Collection)
- Contained
- Uncontained
- Structure Zones



PNW8
9/22/2023 07:10
Acres from NROPS
North American 1983 Datum, Lat/Long Grid



0 0.75 1.5 3 4.5 6 Miles

