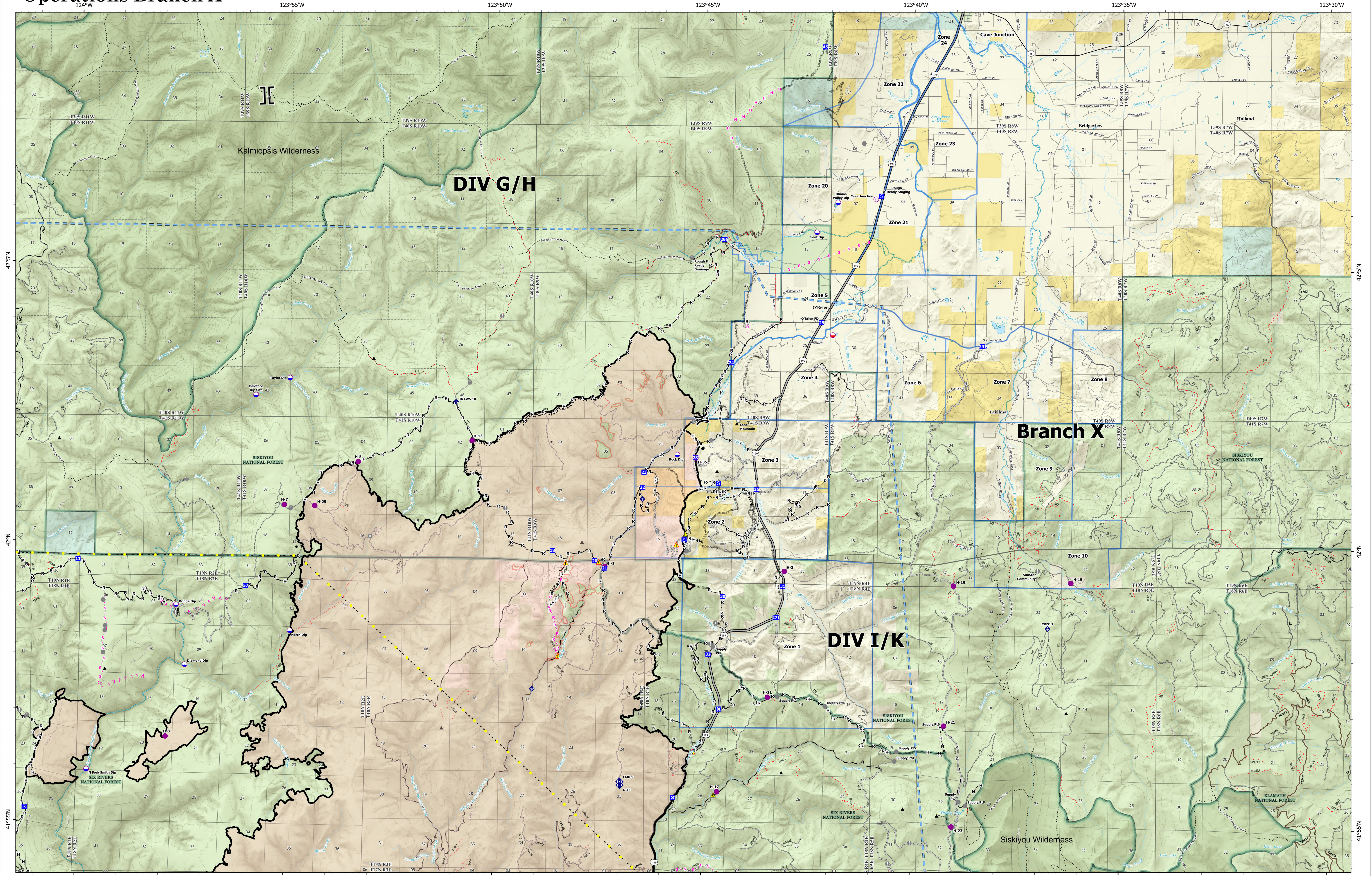


# Operations Branch X







**Smith River  
Complex North  
CA-SRF-000968  
9/26/2023**

94,508 acres at 9/22/2023 @ 2004 PDT  
9/25/2023 2040  
Acres from NIROPS  
North American 1983 Datum, Lat/Long Grid

- Dip Site
- Mobile Retardant Base
- Helispot
- Fire Station
- Helibase
- X Division Break
- || Branch Break
- ◆ Drop Point
- ◆ Closure
- Staging Area
- Value at Risk
- Landmark
- Fire Station
- Bridge
- ◆ Mobile Weather Unit
- ◆ Internet Access
- ◆ Repeater
- ▲ Safety Zone
- ▲ Hazard
- Completed Burnout
- Completed Dozer Line
- Completed Fuel Break
- Completed Hand Line
- Completed Mixed Construction Line
- Completed Road as Line
- ▲ Planned Fuel Break
- ▲ Planned Hand Line
- Planned Road as Line
- Planned Secondary Line
- Access or Improved Road
- Highlighted Feature
- Temporary Flight Restriction
- Contained
- Paved Road
- Gravel Road
- Dirt Roads
- Closed Roads
- Secondary Hwy
- Local Connector
- Local Road
- 4WD
- Tunnel
- Structure Zones
- Forest Service

- National Wilderness Areas
- State
- BLM
- ANCSA/Private
- USFS
- Unimproved Roads
- Closed Roads
- Secondary Hwy
- Local Connector
- Local Road
- 4WD
- Tunnel
- Structure Zones
- Forest Service

0 0.5 1 2 3 4 Miles