





- | | | | |
|---|---|---|--|
| <ul style="list-style-type: none"> ○ Dip Site ● Helispot □ Unimproved Landing Area ⊗ Division Break ⊗ Branch Break ⊗ Incident Command Post ⊗ Drop Point ⊗ Closure ⊗ Staging Area ⊗ Value at Risk ⊗ Gate ⊗ Bridge ⊗ Mobile Weather Unit ⊗ Repeater ⊗ Hazard | <ul style="list-style-type: none"> ⊗ Water Source ⊗ Vertical Mine Openings ⊗ Historic Dozer Line ⊗ Completed Burnout ⊗ Completed Dozer Line ⊗ Completed Fuel Break ⊗ Completed Hand Line ⊗ Completed Mixed Construction Line ⊗ Completed Road as Line ⊗ Planned Fuel Break ⊗ Planned Mixed Construction Line ⊗ Planned Road as Line ⊗ Planned Secondary Line ⊗ Planned Secondary Line ⊗ Highlighted Feature (Zone Break) ⊗ Aviation Route | <ul style="list-style-type: none"> ⊗ UAS Launch and Recovery Zone ⊗ Fire Edge (Field Collection) ⊗ Contained ⊗ Smith River Co. Wildfire Perimeter ⊗ Interstate ⊗ Highway ⊗ Local Connecting Road ⊗ Local Road ⊗ Completed Road as Line ⊗ Closed Road ⊗ Controlled-access Highway ⊗ Secondary Highway or Major Connecting Road ⊗ Local Connecting Road ⊗ Local Road ⊗ 4WD | <ul style="list-style-type: none"> ⊗ Closed Road ⊗ Paved Road ⊗ Gravel Road ⊗ Primitive Road ⊗ Closed Roads ⊗ Trail ⊗ National Designated Trail ⊗ Water Trail ⊗ National Designated Water Trail ⊗ Tunnel ⊗ Administrative FS Boundary ⊗ Ranger District Boundary ⊗ Other Designated Boundary ⊗ Smith River NRA (IA Responsibility) |
|---|---|---|--|

OPERATIONS
BRANCH V
 Smith River Complex
 CA-SRF-000968
 10/04/2023



Smith River Complex
 CA-SRF-000968
OPS
BRANCH V
 10/04/2023



1:30,000 NAD83 UTM 10N