


- Dip Site
- Mobile Retardant Base
- Helibase
- Helibase
- Sling Site
- Division Break
- Branch Break
- Medical
- Incident Command Post
- Drop Point
- Closure
- Camp
- Staging Area
- Lookout
- Value at Risk
- Other
- Landmark
- Gate
- Fire Station
- Water Development or Draft Site
- Structure Wrap
- Stream Crossing
- Road Repair
- Retardant in Avoidance Area
- Resource Location
- Repair Point
- Landing or Log Deck
- Drop Point
- Closure
- Camp
- Staging Area
- Lookout
- Value at Risk
- Other
- Landmark
- Gate
- Safety Zone
- Hazard
- Restricted Water Source
- Completed Dozer Line
- Completed Fuel Break
- Completed Hand Line
- Completed Mixed Construction Line
- Access or Improved Road
- Highlighted Feature (Zone Break)
- Repair Line
- Road Repair
- Culvert
- UAS Launch and Recovery Zone
- Fire Edge (Field Collection)
- Contained
- Uncontained
- In Use - Fire Management
- Needs Assessment
- Repair Needed
- In Progress
- Completed - Ready for Inspection
- Completed - Inspected
- Other - See Comments
- In Use - Fire Management
- Needs Assessment
- Repair Needed
- In Progress
- Completed - Ready for Inspection
- Completed - Inspected
- Other - See Comments
- Smith River Co. Wildfire Perimeter
- Federal Wilderness Boundary



SUPPRESSION REPAIR

Smith River Complex

CA-SRF-000968

10/04/2023



Smith River Complex

CA-SRF-000968

REPAIR

10/04/2023