



- | | | | |
|--|---|---|--|
| <ul style="list-style-type: none"> ● Dip Site ● Mobile Retardant Base ○ Helispot ○ Sling Site ⌘ Division Break ⌘ Branch Break ⌘ Medical ⌘ Incident Command Post ⌘ Drop Point ⌘ Closure ⌘ Camp ⌘ Staging Area | <ul style="list-style-type: none"> ⌘ Lookout ⌘ Value at Risk ⌘ Landmark ⌘ Gate ⌘ Fire Station ⌘ Bridge ⌘ Retardant in Avoidance Area ⌘ Internal Access ⌘ Repeater ⌘ Safety Zone ⌘ Hazard | <ul style="list-style-type: none"> ● Water Source ● Restricted Water Source ⌘ Completed Dozer Line ⌘ Completed Fuel Break ⌘ Completed Hand Line ⌘ Completed Mixed Construction Line ⌘ Completed Road as Line ⌘ Access or Improved Road ⌘ Highlighted Feature (Zone Break) ⌘ Other ⌘ Repair Line ⌘ Road Repair ⌘ UAS Launch and Recovery Zone | <ul style="list-style-type: none"> — Fire Edge (Field Collection) — Contained — Uncontained — Smith River Co. Wildfire Perimeter — Federal Wilderness Boundary <p>Retardant (by Month)</p> <ul style="list-style-type: none"> ● August Drop Points ● July Drop Points ● August Drop Points ● September Drop Points |
|--|---|---|--|


RETARDANT

Smith River Complex

CA-SRF-000968



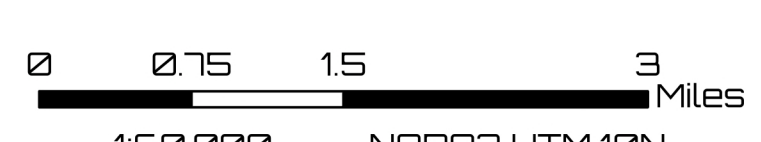




Smith River Complex
CA-SRF-000968

RETARDANT

10/06/2023



1:60,000 NAD83 UTM 10N