


GISID	Misc2	FeatureCategory	RepairStatus	Label	LengthFeet	RepairsNeeded
1373		Dozer Push	In Progress	1052		Pull back berms, cover line with availability slash, Dignout stream crossing. Seed and mulch. S3/S4
169		Staging Area	Needs Assessment	2879		CRITICAL REPAIR. See comments: Private property (slope to Liaison office) about the on 9/14. Passed forward names and contact information. REAF Loose 9/14
174		Dozer Push	In Progress	2131		Water bars to forest standard, pull back berms with slash, earthbound barrier at intersection with road. 09/24 READ Gomez// STRATEGIC LINE, no heaves, 30% cover. REAF This 10/2
1388		Gate	In Progress	555		pull back berms RMD 4/26
184		Dozer Push	In Progress	2620		chip roadside slash and downed trees. repair road to standard. REAF Burton 5/8/24
185		Dozer Push	In Progress	83		
183		Dozer Push	In Progress	3043		Pull berms, disperse slash piles, chip excavator to pull in rocks, soil, debris, potato patch as needed for erosion control. handcrew to disperse brush cleared from east side. REAF Loose 08/26
177		Repair Point	In Progress	3763		
182		Dozer Push	In Progress	3436		Straw and waddle fill slope on French Hill Road. Pull in material, and Berms on dozer line. Water bar in steep areas. Earth Barrier to block ingress from 17940 to line.
158		Completed Dozer Line	In Progress	1624		Thin windrows of trees on green side. Thin and scatter jackpots of material. Line will be used as control feature for fuels understory burn.
164		Dozer Push	In Progress	1373		Line looks like it's repairing itself after the winter, excess slash could be chipped though REAF Kovasi 4-25-24. lop and scatter slash or chip slash behind house. above handline on old rd bed. pull berms onto handline and spread slash REAF-TONER 10/11
175		Repair Point	In Progress	4565		Chip slash on side entire length of road. Install water bars to spec.
179		Dozer Push	In Progress	1031		CRITICAL REPAIR. Scatter 2' berm /spoke with landowner and dozers covered existing gravel on road. recommend lift of gravel to match existing. REAF Jackson 9/12/23
1168		Resource Location	In Progress	5214		Consider chipping intermittent brush piles. Knock drainage holes in dirt berm. REAF This 9/6
187		Dozer Push	In Progress	234		Pull back berm and create waterbars on steep slope. 9/6 REAF This
1610		Dozer Push	In Progress	3659		Pile bucked logs and slash and cover with plastic, pull back in dozer pushes along roadside. Install rolling dips.
1622		Repair Point	In Progress	1484		Chip vegetation along road. Straw and waddle fill slope on French Hill Road. Pull in material, and Berms on dozer line. Water bar in steep areas. Earth Barrier to block ingress from 17940 to line.
		Stream Crossing	In Progress	538		lots of slash pushed, recommend chipping or possibly pile and burn. REAF Jackson 9/12/23
		Dozer Push	In Progress	2490		rolling dips or waterbars along rd to facilitate drainage closer to the junction. pull back berms and even out along length of rd RMD 4/26
		Repair Point	In Progress	1124		PRIVATE. If authorized by the Forest, repair would include using an excavator to smooth out dozer piles and remove berms. Reaf Cam 9-16-23.
		Dozer Push	In Progress	71		
		Dozer Push	In Progress	329		Recommend hand crew. Repair water bars and pull back berms. READ Gomez 05/07/24
		Dozer Push	In Progress	631		

**Repair Legend**


	In Use - Fire Management		In Use - Fire Management
	Needs Assessment		Needs Assessment
	Repair Needed		Repair Needed
	In Progress		In Progress
	Completed - Ready for Inspection		Completed - Ready for Inspection
	Completed - Inspected		Completed - Inspected
	No Repair Needed		No Repair Needed
	Other - See Comments		Other - See Comments
	Chipping Needed		Chipping Needed

	Drop Point		Dozer Push		Repair Line		4WD
	Staging Area		Completed Dozer Line		Paved Road		Closed Road
	Gate		Completed Hand Line		Gravel Road		Highway
	Stream Crossing		Completed Mixed Construction Line		Primitive Road		Smith River Cx Wildfire Perimeter
	Resource Location		Completed Road as Line		Closed Roads		
	Repair Point		Access or Improved Road		Local Road		


**SPRING SUPPRESSION REPAIR**  
 Smith River Complex - Gasquet / Elk Camp Repair Area  
 94,639 acres as of 11/13/2023  
 Map Date 05/10/2024



FOREST SERVICE  
U.S. DEPARTMENT OF AGRICULTURE



SIX RIVERS  
National Forest



Smith River Complex  
CA-SRF-000968

**REPAIR**

0 0.25 0.45 0.9 Miles  
 1:15,000 NAD83 UTM 10N