




Repair Legend

- In Use - Fire Management
- Needs Assessment
- Repair Needed
- In Progress
- Completed - Ready for Inspection
- Completed - Inspected
- No Repair Needed
- Other - See Comments
- In Use - Fire Management
- Needs Assessment
- Repair Needed
- In Progress
- Completed - Ready for Inspection
- Completed - Inspected
- No Repair Needed
- Other - See Comments
- Chipping Needed



- POC Gates
- Helispot
- Drop Point
- Staging Area
- Other
- Gate
- Stream Crossing
- Resource Location
- Repair Point
- Landing or Log Deck
- Hazard Tree
- Completed Dozer Line
- Completed Hand Line
- Completed Mixed Construction Line
- Completed Road as Line
- Planned Secondary Line
- Access or Improved Road
- Repair Line
- Paved Road
- Gravel Road
- Primitive Road
- Completed Mixed Construction Line
- Local Road
- 4WD
- Closed Road
- Interstate
- Highway
- Local Connecting Road
- Smith River Cx Wildfire Perimeter
- Federal Wilderness Boundary

SPRING SUPPRESSION REPAIR
 Smith River Complex
 94,639 acres as of 11/13/2023
 Map Date 05/10/2024



Smith River Complex
 CA-SRF-000968
REPAIR