

Repair Legend


- In Use - Fire Management
- Needs Assessment
- Repair Needed
- In Progress
- Completed - Ready for Inspection
- Completed - Inspected
- No Repair Needed
- Other - See Comments
- Chipping Needed


● Helispot	🏠 Road Repair	⚠️ Hazard	— 4WD	🌊 Uninfected Water Areas
⊠ Drop Point	📍 Resource Location	— Paved Road	— Closed Road	🔥 Smith River Cx Wildfire Perimeter
⊠ Closure	📍 Repair Point	— Gravel Road	— Interstate	🏠 Private Property
⊠ Staging Area	📍 Landing or Log Deck	— Primitive Road	— Highway	🌿 Federal Wilderness Boundary
● Other	📍 Dozer Push	— Closed Roads	— Local Connecting Road	🌿 FS Boundary
🌿 Stream Crossing	📍 Culvert	— Local Road	🏠 Little Jones TS	


SPRING SUPPRESSION REPAIR

Smith River Complex
94,639 acres as of 11/13/2023
Map Date 05/27/2024









1:35,000 NAD83 UTM 10N

Smith River Complex
CA-SRF-000968

REPAIR