

Repair Legend

- In Use - Fire Management
- Needs Assessment
- Repair Needed
- In Progress
- Completed - Ready for Inspection
- Completed - Inspected
- No Repair Needed
- Other - See Comments
- Chipping Needed

● Helispot	➡ Dozer Push	— 4WD	■ Uninfected Water Areas
■ Drop Point	— Paved Road	— Closed Road	□ Smith River Cx Wildfire Perimeter
● Other	— Gravel Road	— Interstate	□ Private Property
➡ Road Repair	— Primitive Road	— Highway	■ Federal Wilderness Boundary
➡ Resource Location	— Closed Roads	— Local Connecting Road	■ FS Boundary
➡ Landing or Log Deck	— Local Road	□ Little Jones TS	


SPRING SUPPRESSION REPAIR

Smith River Complex


94,639 acres as of 11/13/2023
Map Date 06/06/2024




1:35,000



NADES UTM 10N





Smith River Complex
CA-SRF-000968

REPAIR