

**\*\* CORRECTED \*\***

# **INCIDENT ACTION PLAN**

## **SMITH RIVER COMPLEX - SOUTH**

CA-SRF-000968

P5QJ6L



### **OPERATIONAL PERIOD**

**8/24/2023      0700**

**to**


**8/25/2023      0700**







## ORGANIZATION ASSIGNMENT LIST (ICS 203)

<b>1. Incident Name:</b> SMITH RIVER COMPLEX - SOUTH		<b>2. Operational Period: Date From:</b> 8/24/2023		<b>Date To:</b> 8/25/2023	
		<b>Time From:</b> 0700		<b>Time To:</b> 0700	
<b>3. Incident Commander(s) and Command Staff:</b>			<b>7. Operation Section:</b>		
IC/UC's	Tom Clemo / Stephen Fillmore(t)		Day Operations	Scott Grasmick / Nick Cleary(t)	
Deputy	Jon Lucas		Strategic Operations	Travis Ederer	
Safety Officer	Rick Bertram		Planning Operations	Tom Himmelrich	
Information Officer	T. Stokesberry / T. Engberg / L. Walker		Night Operations	Joe Reyes	
Liaison Officer	R. Cablayan / J. Jones / B. Neumann / A. Widling		<b>Branch</b>	<b>V</b>	<b>Shaun Craig / Erick D'Amico(t)</b>
			Division/Group	A	Rick Dykhouse
<b>4. Agency/Organization Representatives:</b>			Division/Group	B	Jere Classay / <b>Andy (+)</b>
Agency/Organization	Name		Division/Group	D	Patrick Bye / Scott Roeber(t)
SRF Forest Supervisor	Ted McArthur		Division/Group	GASQUET STR GRP	Brett Hildebrand/ Michael Shiffrar(t)
Rogue/Siskiyou AREPs	D. Quinones / J. Winn / A. Watson		Division/Group	DIVIDE STR GRP	Cameron Todd / Rodnie Roberts(t)
SRF Agency Admin	K. Allen / A. Skowlund		<b>Branch</b>	<b>XX</b>	<b>Joe Tieso</b>
CAL OES (ESC)	Robyn Cole		Division/Group	MM	Ron Oatman / Josh Fudge(t)
CAL OES FIRE	<del>Van Arroyo</del> <b>Ryan Wakefield</b>		Division/Group	PP	Corey Stowe / Jason Falarski(t)
CAL Fire	Kurt McCray / Brandon Rodgers		Division/Group	SS	Unstaffed
CHP	Lt. Pete Roach		Division/Group	VV	Michael Willardson / <b>Kevin Montoya(t)</b>
Del Norte CO. OEM	Deborah Otenberg		Division/Group	<b>CONTINGENCY</b>	<b>Nick Nava / Rich Durrell(+)</b>
Crescent City Manager	Eric Wier		<b>Branch</b>		
SRF Sheriff Office	Jennifer Wooley		Division/Group	NIGHT	Ryan Edmondson
Del Norte Sheriff LELO	Jon Maxwell		Division/Group		
Crescent City Police Chief	Richard Griffin		Division/Group		
Crescent City Fire Chief	Kevin Carey		Division/Group		
NPS LEO	Daniel Owens		<b>Branch</b>		
Bureau of Indian Affairs	Nathan Gogna		Division/Group		
Tolowa Tribe	Amanda O'Connell		Division/Group		
Red Cross	Mary Dormind		Division/Group		
Resource Advisor	Donna Peppin		Division/Group		
<b>5. Planning Section:</b>			Division/Group		
Chief	John Germanetti		<b>Branch</b>		
Deputy	Robert Kovach		Division/Group		
Resource Unit	Hudley/Roberts/Nahas(t)/Sketo(t)		Division/Group		
Situation Unit	M. Held / J. Hunter / Z. Jackson(t)		Division/Group		
Demobilization Unit	Mike Dunkel		Division/Group		
GISS	Emily Dolhanski / Dianna Beasley		Division/Group		
FBAN	Nic Elmquist		<b>Air Operations Branch</b>		<b>Director:</b> John Crotty
IMET	James White		Air Support Group Supervisor		Curt Warner
Training Specialist	John Leblanc		Air Tactical Group Supervisor		
Check-In Recorder	David Charron(t)/Margot Leech(t)		Helibase Manager		
<b>6. Logistics Section</b>			<b>8. Finance/Administration Section</b>		
Chief	Bob Feldtz / Mike Farmer(t)		<b>Chief</b>	Lisa Dow	
Facilities Unit	Cassie Buckley(t)		<b>Time Unit</b>	Amanda Folendorf / Tiffanie Sachse-Santi	
Ground Support Unit	Kevin Palm		<b>Personnel Time</b>	Ryan Bridgen / Terese Toomey(t)	
Communications Unit	Glendon Chan / Chris Oliver(t)		<b>Comp/Claims Unit</b>	Tina Weaver	
Medical Unit	J. Emerson/M. Lencioni/M. Caffey(t)		<b>Cost Unit</b>	Sandra Tarvin	
ITSS	Marty Cohn				
<b>Prepared By: Name:</b>	Robert Kovach	<b>Position/Title:</b>	PSC	<b>Signature:</b>	
<b>ICS 203</b>		<b>Date/Time:</b>	8/23/2023 2300 hours		





# Fire Weather Forecast



**FORECAST NO: 7**  
**PREDICTION FOR: Thursday-Friday**  
**DATE: August 24<sup>th</sup>, 2023**  
**FORECAST ISSUED: 1800 August 23<sup>rd</sup>, 2023**

**FIRE: Smith River Complex South**  
**UNIT: CA-SRF-968**  
**IMET: James White (240-778-5316)**  
**SIGNED: *James White***

**WEATHER DISCUSSION:** \* Valley elevations = 400ft (Gasquet), Ridgetop elevations = 3500 ft (Cold Springs) \*  
 Hot and dry conditions will peak today as surface high pressure lingers over the area. At the same time, an upper-level disturbance sliding over the area will bring better smoke mixing this afternoon alongside a chance (20%) of fast moving, mostly dry thunderstorms this afternoon and evening. Should thunderstorms form, they are likely to form quickly right over the immediate area. Much stronger marine influence with rapidly moderate conditions on Friday.

**\*\*\*RED FLAG WARNING FROM 1500 TO 0200 TONIGHT FOR DRY FAST-MOVING THUNDERSTORMS\*\*\***

**TODAY:**

**WEATHER:** Clear. Heavy smoke in valleys near the fire in the morning. Chance (20%) of thunderstorms in the afternoon. Any thunder would accompany dangerous lightning and erratic outflow to 40 mph.  
**MAX TEMP:** Valleys: 78-83°F (Little Change)      **MIN RH:** Valleys: 33-38% (3-6% ↓)  
                   Ridgetops: 75-80°F (Little Change)      **Ridgetops:** 38-43% (2-4% ↓)  
**CHC WTG RAIN:** 5%                                      **LAL:** 2                                      **SFC VIS:** 1-2 miles, improving afternoon all around.

**WINDS:** Valleys: Morning downslope 2-4 mph afternoon upslope 3-6 mph.  
**(20 feet)**      **Ridgetops:** Morning northeast 8-12 mph, southwest 4-8 mph gusts to 16 mph.

**MIXING HEIGHT:** Rising to 11,000 ft by 1100.                                      **TRANSPORT WIND:** Southwest 10-14 mph.

**TONIGHT:**

**WEATHER:** Mostly clear. Weak thermal belt 2000 to 5000 ft. Chance of thunderstorms (20%) before 0300. Any thunder would accompany dangerous lightning and erratic outflow to 40 mph.  
**MIN TEMP:** Valleys: 52-57° (2-4°F ↓)      **MAX RH:** Valleys: 93-98% (3-6% ↑)  
                   Ridgetops: 58-66° (3-6°F ↓)      **Ridgetops:** 45-55% (10-15% ↑)  
**CHC WTG RAIN:** 0%                                      **LAL:** 2                                      **SFC VIS:** 1-2 miles.

**WINDS:** Valleys: Downslope 2-4 mph.  
**(20 FEET)**      **Ridgetops:** Northeast 2-5 mph.

**MIXING HEIGHT:** Dropping to 2,000 ft by 2200.                                      **TRANSPORT WIND:** Northeast 2-5 mph.

**FRIDAY:**

**WEATHER:** Clear. Heavy smoke in valleys near the fire.  
**MAX TEMP:** Valleys: 70-75°F (6-10°F ↓)      **MIN RH:** Valleys: 48-53% (10-20% ↑)  
                   Ridgetops: 68-73°F (6-10°F ↓)      **Ridgetops:** 52-57% (10-20% ↑)  
**CHC WTG RAIN:** 0%                                      **LAL:** 1                                      **SFC VIS:** 1-2 miles, better west in the afternoon

**WINDS:** Valleys: Morning downslope 2-4 mph afternoon upslope 3-6 mph.  
**(20 feet)**      **Ridgetops:** Morning northeast 2-4 mph, southwest 4-8 mph gusts to 14 mph.

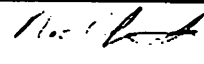
**MIXING HEIGHT:** Rising to 5,000 ft by 1100.                                      **TRANSPORT WIND:** Southwest 8-12 mph.

**EXTENDED OUTLOOK:** An upper-level trough stalling offshore will bring enhanced marine influence into early next week. Temperatures will cool around 70 with even daytime RH struggling to fall below 40%. Winds will be weak and diurnally driven with few gusts even reaching 15 mph. Weak winds and a sporadic marine inversion will promote strong smoke accumulation overnight but good clearing each afternoon on the west side of the fire.

→  
 Nearby Weather Observations



## FIRE BEHAVIOR FORECAST

<b>FORECAST NUMBER:</b> 7	<b>TYPE OF FIRE:</b> Wildfire
<b>FIRE NAME:</b> Smith River Complex – South	<b>OPERATIONAL PERIOD:</b> 8/24 – 8/25/2023
<b>DATE ISSUED:</b> 08/23/2023	<b>TIME ISSUED:</b> 1800
<b>UNIT:</b> Six Rivers National Forest – Gasquet District	<b>SIGNED:</b>  <b>Typed/printed:</b> Jenn Anderson (FBAN(t)) Nic Elmquist (FBAN)

### INPUTS

**WEATHER SUMMARY:** \*\* Red Flag Warning - See Fire Weather Forecast\*\*

#### FUELS SUMMARY:

Due to the below normal amount of precipitation, live fuel moisture levels did not recover this spring, making the shrubs readily available for consumption. There are abundant snag patches within the fire scars; Biscuit (2002), Coon (2015), Eclipse Complex (2017) and Slater (2020). The fuel moistures of the manzanita are around 110% and the 1000-hour fuels 9%, below critical levels. Given the dryness of the vegetation, there is abundant available fuels to continue growth of all uncontained fires within the complex.

### OUTPUTS

#### FIRE BEHAVIOR

##### GENERAL:

We are currently in what is peak of fire season for this area of the state. Historically, the fuels along the riparian areas have been resistant to burning, but that is not the case this year. Under smoky conditions, the fire will consume the heavy dead surface fuels and have isolated tree torching where there is a higher fuel load under the timber canopy. Roll-out will continue to be a driver of growth in these areas. When the fire is exposed to a stronger wind or gets established on a steep slope with aligned fuels and topography, expect rapid rates of spread with sustained crown runs and moderate range spotting. A main driver of extreme fire behavior has been wind. There is a Red Flag Warning in effect today for thunderstorms and the potential for gusty and erratic winds.

##### Fire Danger Indices – 2022 IRPG Page 39

Energy Release Component (ERC): 95<sup>th</sup> (increasing)

August Average ERC Percentile: 85<sup>th</sup>

2020 Slater Fire Large growth days (September 10<sup>th</sup>) - ERC Percentile: 99<sup>th</sup>

Peak Burn Period (1400 – 2000) - Probability of Ignition (PIG): 40% (shaded), 60% (unshaded)

##### SPECIFIC:

**Branch V:** Determine the fire's edge, especially as it relates to the heat above Gasquet in the Stony Creek, as early in the shift as possible. The North Fork of the Smith River has a good chance of checking the fire as it backs down to it. If it does, it should buy extra time to prep the line coming down from Div. B. Post lookouts and if possible, utilize the UAS to determine where the heat is relative to the crew's location. The fire south of Hwy 190 will continue to back down off the ridge in the French Hill Road area and into the afternoon westerly winds.

**Branch XX:** The Coon fire will continue to grow towards Coon creek to the northwest as it closes the gap to the Kelly fire. The Hurdy Gurdy fire has heat along the western flank and is growing into an old fuel bed with no strategic holding features. This fire will become part of the Kelly fire over the next week.

**\*\*Night shift\*\*:** The diurnal winds will shift to an easterly flow around 2200. An inversion will keep warmer and drier conditions, extending above 2000' elevation.

##### AIR OPERATIONS:

Sunrise 0605, Last Light 2032 (Daylength: losing 2 min, 35 sec each day)

Smoke and marine layer will keep air support limited early in the shift. The afternoon westerly flow and less stability should provide conducive flying conditions by 1200.

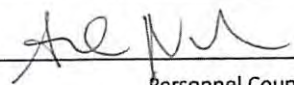
##### SAFETY

There is a potential for thunderstorms in the area today. The IMET will be monitoring the radar and will send updates as appropriate. Call communications and ask for an update if you see anything of concern.



# ASSIGNMENT LIST (ICS 204 WF)


CONTROLLED UNCLASSIFIED INFORMATION//BASIC

<b>1. Incident Name:</b> SMITH RIVER COMPLEX - SOUTH		<b>2. Operational Period:</b> Date From: 08/24/23    Date To: 08/25/23 Time From: 0700    Time To: 0700				<b>3. Branch</b> V Page 1 of 1		<b>Division</b> A Alpha	
<b>4. Operations Personnel:</b>						Operations Section Chief: <b>Scott Grasmick / Nick Cleary(t)</b> Branch Director: <b>Shaun Craig / Erick D'Amico(t)</b> Division/Group Supervisor: <b>Rick Dykhouse</b>			
						Planning Ops: <b>Tom Himmelrich</b> Night Ops: <b>Joe Reyes</b> Air Attack:			
<b>5. Resources Assigned:</b>		<b>**Shaded resources below are 24 hour**</b>							
Resource Identifier	ALS	LWD	Leader	Personnel	Request #	Hours	Reporting Location		
HC1 VENTANA IHC		9/4	HAROLD COOK	22	C-32	0700-1900	WARD FIELD CAMP		
HC1 VNC CREW 12		9/5	JOHN ENNEKING	19	C-36	0700-1900	WARD FIELD CAMP		
HC2IA BLM FOLSOM VETS		8/29	ROGER HOOPER	17	C-6	0700-1900	WARD FIELD CAMP		
TF SNF 2023		8/30	RON SANDLING	18	E-312	0700-1900	WARD FIELD CAMP		
ENG3 PVT NATIONAL WILDLAND 142		9/3	JASON DAVIS	3	E-142	0700-1900	WARD FIELD CAMP		
ENG3 PVT SCHOLLS 148		9/3	PETER BRIAN RINGEN	3	E-148	0700-1900	WARD FIELD CAMP		
ENG4 PVT FIRECO 136		9/2	TYLER NAIL	2	E-136	0700-1900	WARD FIELD CAMP		
ENG4 PVT PIERSOL 267		9/6	BRIDGER LARSEN	3	E-267	0700-1900	WARD FIELD CAMP		
ENG6 PVT VALKYRIE 138		9/2	CHARLES REESE	3	E-138	0700-1900	WARD FIELD CAMP		
ENG6 PVT HB FORESTRY 211		9/2	AARON GONZALEZ	3	E-211	0700-1900	WARD FIELD CAMP		
WTT2 PVT NATIONAL 165		9/2	AARON PHILLIPS	2	E-165	0700-1900	WARD FIELD CAMP		
FMOD PAC RIDGELINE 156		9/3	ERNIE ADAMS	2	O-156	0700-1900	WARD FIELD CAMP		
STEN(+) HANNAN		9/6	JOSHVA HANNAN	1	0-357				
EMPF MORGAN		9/6	ROBERT MORGAN	1	0-376				
EMTF INFANTE AMBRIZ		9/6	MANUEL AMBRIZ	1	0-299				
DOZ2 PNF DZ2		9/6	TOM SANCHEZ	2	E-328				
TFLD MOLINA		9/6	ROBERT MOLINA	1	0-292				
<b>6. Work Assignments:</b>									
Construct direct and indirect hand and dozer lines where feasible to maximize suppression efforts and defend the Highway 199 corridor and the adjacent communities.									
<b>7. Special Instructions:</b>									
-Be aware of retardant avoidance areas, mine shafts and naturally occurring asbestos.									
-Maintain awareness of fire conditions affecting road systems in your area that might be a primary escape route and establish secondary egress to safe area. Ensure trigger points are established and re-evaluated throughout the shift.									
REMS 1 & 4 assigned to Branch V									
REAFs: Clark, Berg and Coons									
<b>8. Communications</b>									
Name	Ch	Function	Rx Freq	Rx Tone	Tx Freq	Tx Tone	Mode	Notes	
NIFC C3	1	COMMAND	170.4250	(T3) 131.8	168.0750	(T3) 131.8	A	CAMP 6	
NIFC T3	7	TACTICAL	168.6000	(T3) 131.8	168.6000	(T3) 131.8	A		
CALCORD	15	TACTICAL	156.0750	(T6) 156.7	156.0750	(T6) 156.7	A	EMS AIR COORDINATION	
A/G TAC	14	A/G TAC	169.4875	0.0	169.4875	0.0	A		
AIRGUARD	16	AIRGUARD	168.6250	0.0	168.6250	(T1) 110.9	A		
<b>9. Prepared by: Name:</b>			Hudley/Roberts/Nahas(t)/Sketo(t)			RESL			
						Signature: 			
<b>ICS 204</b>		Date/Time: 8/23/2023 2200			Personnel Count: 97				



# ASSIGNMENT LIST (ICS 204 WF)


CONTROLLED UNCLASSIFIED INFORMATION//BASIC

<b>1. Incident Name:</b> <b>SMITH RIVER COMPLEX - SOUTH</b>		<b>2. Operational Period:</b> Date From: 08/24/23    Date To: 08/25/23 Time From: 0700    Time To: 0700			<b>3. Branch</b> <b>Division</b> <b>V</b> <b>B</b> Page 1 of 1 <b>Bravo</b>			
<b>4. Operations Personnel:</b> Operations Section Chief: <b>Scott Grasmick / Nick Cleary(t)</b> Branch Director: <b>Shaun Craig / Erick D'Amico(t)</b> Division/Group Supervisor: <b>Jere Classay</b>					Planning Ops: <b>Tom Himmelrich</b> Night Ops: <b>Joe Reyes</b> Air Attack:			
<b>5. Resources Assigned:</b> <b>**Shaded resources below are 24 hour**</b>								
Resource Identifier	ALS	LWD	Leader	Personnel	Request #	Hours	Reporting Location	
HC2 PVT PACIFIC OASIS 24		9/2	CASEY DOWNS	20	C-24	0700-1900	WARD FIELD CAMP	
ENG3 PVT NESBITTS 135		9/2	VAS NAIKER	3	E-135	0700-1900	WARD FIELD CAMP	
ENG4 PVT CONTRACT WATER 113		9/3	MIKE MUSIA	3	E-113	0700-1900	WARD FIELD CAMP	
ENG4 PVT ARCHER 123		9/2	JAMES HARTER	3	E-123	0700-1900	WARD FIELD CAMP	
ENG4 PVT FLASHBACK 149		9/2	TREVOR MCWATERS	3	E-149	0700-1900	WARD FIELD CAMP	
ENG4 PVT J3 205		9/2	CHRIS DESROSIER	3	E-205	0700-1900	WARD FIELD CAMP	
DO22 PVT EVANS BROTHERS 169		9/2	TOM EVANS	1	E-169	0700-1900	WARD FIELD CAMP	
DO22 PVT LONESTAR 170		9/2	ROBERT ASCHERIN	2	E-170	0700-1900	WARD FIELD CAMP	
DO22 PVT GARMAN CONT 172		9/2	DOUG GRIDER	2	E-172	0700-1900	WARD FIELD CAMP	
DO22 PVT LEESVILLE 293		9/4	NATE RUBINI	2	E-293	0700-1900	WARD FIELD CAMP	
DO22 PVT KENNETH		9/5	KENNY DREW	1	E-294	0700-1900	WARD FIELD CAMP	
FOBS McCREA		8/30	DAVID McCREA	1	O-159	0700-1900	WARD FIELD CAMP	
FOBS RIVAS		8/30	JEFF RIVAS	1	O-160	0700-1900	WARD FIELD CAMP	
HEQB(T) NETZ		9/2	PAUL NETZ	1	O-175	0700-1900	WARD FIELD CAMP	
EMPF LOPEZ	X	9/1	MIGUEL LOPEZ	1	O-96	0700-1900	WARD FIELD CAMP	
EMTF EINEM		9/1	LORI EINEM	1	O-102	0700-1900	WARD FIELD CAMP	
<b>TFLD(T) LOWERY</b>		<b>9/6</b>	<b>SEAN LOWERY</b>	<b>1</b>	<b>0-295</b>			
<b>TFLD WRENN</b>		<b>9/5</b>	<b>BILLY WRENN</b>	<b>1</b>	<b>0-231</b>			
<b>6. Work Assignments:</b> <b>H214 DIA FORT APACHE 9/3 BRIAN QUINTER 22 C-25</b> <b>H224 NLTX SLIDE MTN 7 8/30 JOSH HIGGINS 19 C-7</b> Construct direct and indirect fire lines and prepare roadways where feasible to maximize suppression efforts and defend from the Highway 199 corridor and the adjacent communities North to the B/D break.								
<b>7. Special Instructions:</b> <b>H22 3B FORESTRY 60 9/6 MICHAEL MARLOW 20 C-60</b> <b>HEQB WILSON, 9/6 ANDY WILSON 1 0-27</b> -Be aware of retardant avoidance areas, mine shafts and naturally occurring asbestos. -Maintain awareness of fire conditions affecting road systems in your area that might be a primary escape route and establish secondary egress to safe area. Ensure trigger points are established and re-evaluated throughout the shift. Safety Officers assigned to Division B/D: Ray Franco and Shaun Davis REMS 1 & 4 assigned to Branch V REAFs: Stubbs, Siedel, Loose								
<b>8. Communications</b>								
Name	Ch	Function	Rx Freq	Rx Tone	Tx Freq	Tx Tone	Mode	Notes
NIFC C3	1	COMMAND	170.4250	(T3) 131.8	168.0750	(T3) 131.8	A	CAMP 6
VFIRE 22	11	TACTICAL	154.2650	(T6) 156.7	154.2650	(T6) 156.7	A	
CALCORD	15	TACTICAL	156.0750	(T6) 156.7	156.0750	(T6) 156.7	A	EMS AIR COORDINATION
A/G TAC	14	A/G TAC	169.4875	0.0	169.4875	0.0	A	
AIRGUARD	16	AIRGUARD	168.6250	0.0	168.6250	(T1) 110.9	A	
<b>9. Prepared by: Name:</b> Hudley/Roberts/Nahas(t)/Sketo(t)			RESL		Signature: 			
ICS 204	Date/Time: 8/23/2023		2200		Personnel Count: 48			



## ASSIGNMENT LIST (ICS 204 WF)


CONTROLLED UNCLASSIFIED INFORMATION//BASIC

<b>1. Incident Name:</b>		<b>2. Operational Period:</b>				<b>3. Branch</b>		<b>Division</b>	
SMITH RIVER COMPLEX - SOUTH		Date From: 08/24/23		Date To: 08/25/23		V		D	
		Time From: 0700		Time To: 0700					
<b>4. Operations Personnel:</b>						Page 1 of 1		Delta	
Operations Section Chief: Scott Grasmick / Nick Cleary(t)				Planning Ops: Tom Himmelrich					
Branch Director: Shaun Craig / Erick D'Amico(t)				Night Ops: Joe Reyes					
Division/Group Supervisor: Patrick Byde / Scott Roeber(t)				Air Attack:					
<b>5. Resources Assigned:</b>		<b>**Shaded resources below are 24 hour**</b>							
Resource Identifier	ALS	LWD	Leader	Personnel	Request #	Hours	Reporting Location		
HC1 VNC CREW 14		9/5	MIKE KENNEDY	20	C-36	0700-1900	WARD FIELD CAMP		
<del>HC2 BIA FORT APACHE</del> → B		9/3	BRIAN QUINTERO	22	C-25	0700-1900	WARD FIELD CAMP		
<del>HC2 NLTX SLIDE MOUNTAIN 7</del> → B		8/30	JOSH HIGGINS	19	C-7	0700-1900	WARD FIELD CAMP		
HC2 PVT NORTH PACIFIC FORESTRY 96		8/29	JEFF ANDERSON	20	C-96	0700-1900	WARD FIELD CAMP		
HC2 PVT JC OROZCO 1		9/2	JAMAL KWIATKOWSKI	20	C-1	0700-1900	WARD FIELD CAMP		
ENG3 LPF 316		8/29	KYLE ARMSTRONG	5	E-282	0700-1900	WARD FIELD CAMP		
ENG3 STF 314		8/27	ANDREW KAHANA	5	E-357	0700-1900	WARD FIELD CAMP		
ENG3 PVT TORRES E3		9/2	ADOLFO ESPINO	3	E-218	0700-1900	WARD FIELD CAMP		
ENG3 PVT J3 258		9/6	WES WALLACE	3	E-258	0700-1900	WARD FIELD CAMP		
ENG4 PVT DRAGON FIGHTERS 141		9/3	MIKE SPECHT	3	E-141	0700-1900	WARD FIELD CAMP		
ENG5 PVT GLOBAL WILDFIRE 143		9/3	TJ BURKEY	3	E-143	0700-1900	WARD FIELD CAMP		
ENG5 PVT MONTROSE 144		9/3	DIEGO ALVAREZ	3	E-144	0700-1900	WARD FIELD CAMP		
ENG6 PVT SWFS 112		9/3	ROBERT STIGEN	3	E-112	0700-1900	WARD FIELD CAMP		
ENG6 PVT C&K WILD 116		9/2	MILAN TORES	3	E-116	0700-1900	WARD FIELD CAMP		
ENG6 PVT FENIX 117		9/2	SUZANNE FLYNN	3	E-117	0700-1900	WARD FIELD CAMP		
ENG6 PVT FIRE WORKS 259		9/6	BEN MEYERS	3	E-259	0700-1900	WARD FIELD CAMP		
WTT2 PVT DYNAMITE 168		9/3	MICHAEL RUDOLPH	2	E-168	0700-1900	WARD FIELD CAMP		
EMPF MUNDS	X	9/1	NOAH MUNDS	1	O-91	0700-1900	WARD FIELD CAMP		
EMPF QUINTANAR	X	9/1	ARMEN QUINTANAR	1	O-94	0700-1900	WARD FIELD CAMP		
EMTF HAPKE		9/1	MIKE HAPKE	1	O-105	0700-1900	WARD FIELD CAMP		
<b>6. Work Assignments:</b> STEN MADDEN, 9/6 CLINT MADDEN 1 0-258 TFLD ELLSBURY, 9/6 RICHARD ELLSBURY 1 0-293 Construct direct and indirect lines where feasible to maximize suppression efforts and limit Corral and Diamond fire spread. Where possible, utilize tactics to minimize the impact to natural, and cultural resources.									
<b>7. Special Instructions:</b> WTS1 BARRY TRUCKINK STEVEN BARRY 1 E-342 WTT2 SACRAMENTO MTN RICHARD DAVIS 1 E-163 -Be aware of retardant avoidance areas, mine shafts and naturally occurring asbestos. -Maintain awareness of fire conditions affecting road systems in your area that might be a primary escape route and establish secondary egress to safe area. Ensure trigger points are established and re-evaluated throughout the shift. Safety Officers assigned to Division B/D: Ray Franco and Shaun Davis REMS 1 & 4 assigned to Branch V REAFs: Stubbs, Siedel, Loose									
<b>8. Communications</b>									
Name	Ch	Function	Rx Freq	Rx Tone	Tx Freq	Tx Tone	Mode	Notes	
NIFC C3	1	COMMAND	170.4250	(T3) 131.8	168.0750	(T3) 131.8	A	CAMP 6	
NIFC T1	6	TACTICAL	168.0500	(T3) 131.8	168.0500	(T3) 131.8	A		
CALCORD	15	TACTICAL	156.0750	(T6) 156.7	156.0750	(T6) 156.7	A	EMS AIR COORDINATION	
A/G TAC	14	A/G TAC	169.4875	0.0	169.4875	0.0	A		
AIRGUARD	16	AIRGUARD	168.6250	0.0	168.6250	(T1) 110.9	A		
<b>9. Prepared by: Name:</b>		Hudley/Roberts/Nahas(t)/Sketo(t)				RESL			
ICS 204		Date/Time: 8/23/2023 2200				Signature: 		Personnel Count: 143	



## ASSIGNMENT LIST (ICS 204 WF)

CONTROLLED UNCLASSIFIED INFORMATION//BASIC

<b>1. Incident Name:</b> SMITH RIVER COMPLEX - SOUTH		<b>2. Operational Period:</b> Date From: 08/24/23    Date To: 08/25/23 Time From: 0700    Time To: 0700				<b>3. Branch</b> <b>Division</b>  V    GASQUET STR GRP		
<b>4. Operations Personnel:</b>						Page 1 of 1		
Operations Section Chief: <b>Scott Grasmick / Nick Cleary(t)</b>				Planning Ops: <b>Tom Himmelrich</b>				
Branch Director: <b>Shaun Craig / Erick D'Amico(t)</b>				Night Ops: <b>Joe Reyes</b>				
Division/Group Supervisor: <b>Brett Hildebrand/ Michael Shiffar(t)</b>				Air Attack:				
<b>5. Resources Assigned:</b>		<b>**Shaded resources below are 24 hour**</b>						
Resource Identifier	ALS	LWD	Leader	Personnel	Request #	Hours	Reporting Location	
HC2 PVT LAVA RIVER C-11		9/1	BERTHA CHAVEZ	20	C-23	0700-1900	WARD FIELD CAMP	
HC2 PVT NORTH PACIFIC FORESTRY C-2		8/30	ANDREW KENT	20	C-2	0700-1900	WARD FIELD CAMP	
EST1 XSM 2276A **24hrs**		9/2	MATT SAMSON	22	E-95	0700-0700	WARD FIELD CAMP	
EST3 XME 2150C **24hrs**		9/1	MITCH FRANKLIN	20	E-86	0700-0700	WARD FIELD CAMP	
EST6 OES 2862F **24hrs**		9/2	BROOK BAKER	17	E-224	0700-0700	WARD FIELD CAMP	
EST1 OES 2802A		9/3	JOSE CASTREJON	21	E-241	0700-1900	WARD FIELD CAMP	
EST1 OES 2803A		9/3	JOEL ABELSON	21	E-242	0700-1900	WARD FIELD CAMP	
EST1 OES 5805A		9/4	RAYMOND RUSSELL	21	E-244	0700-1900	WARD FIELD CAMP	
EST6 OES 2861F		8/28	BRIAN METCHO	19	E-270	0700-1900	WARD FIELD CAMP	
ENG1 CRT E-5112		9/3	BEAU SMITH	4		0700-1900	WARD FIELD CAMP	
ENG4 PVT INBOUND 119		9/2	EVAN RUSSELL	3	E-119	0700-1900	WARD FIELD CAMP	
ENG4 PVT J3 208		9/2	JOSE ARIZMENDI	3	E-208	0700-1900	WARD FIELD CAMP	
ENG4 PVT J3 210		9/2	ANDRE KELLEY	3	E-210	0700-1900	WARD FIELD CAMP	
ENG4 PVT WILDFIRE 219		9/2	MIKE FOSTER	3	E-219	0700-1900	WARD FIELD CAMP	
ENG5 PVT FORREST 248		9/3	AARON VELA	3	E-248	0700-1900	WARD FIELD CAMP	
ENG6 PVT Y2 124		9/3	STANLEY VINCENT	3	E-124	0700-1900	WARD FIELD CAMP	
ENG6 PVT TIMBERLINE 140		9/3	JEROME ANTONIO	3	E-140	0700-1900	WARD FIELD CAMP	
<del>DOZ2 PVT SMOKEY MTN 173</del> → MM		9/2	IKE TOMLINSON	2	E-173	0700-1900	WARD FIELD CAMP	
WTS1 CRT WT-5159		9/3	JASON BORGES	2		0700-1900	WARD FIELD CAMP	
CHP2 PVT NORTH ZONE 227		9/3	DARRIUS DEMERY	3	E-227	0700-1900	WARD FIELD CAMP	
CHP2 PVT NORTH ZONE 228		9/3	KOBE HOUSTON	3	E-228	0700-1900	WARD FIELD CAMP	
TFLD ILLINGWORTH		9/4	GAVIN ILLINGWORTH	1	O-252	0700-1900	WARD FIELD CAMP	
<b>6. Work Assignments:</b> <span style="color: red;">WTT1 NORTHSTATE EQUIP. WILLY VENTSCH 1 E-340</span> Construct direct handline wherever feasible to maximize suppression efforts to minimize impacts to structures and Highway 199. Prepare and defend structures in Highway 199 corridor and adjacent communities. Conduct damage assessment in areas that the fire has impacted. <span style="color: red;">DMS(T) ZINCHUK    RICHARD ZINCHUK 1    O-280</span>								
<b>7. Special Instructions:</b> -Be aware of retardant avoidance areas, mine shafts and naturally occurring asbestos. -Maintain awareness of fire conditions affecting road systems in your area that might be a primary escape route and establish secondary egress to safe area. Ensure trigger points are established and re-evaluated throughout the shift. REMS 1 & 4 assigned to Branch V								
<b>8. Communications</b>								
Name	Ch	Function	Rx Freq	Rx Tone	Tx Freq	Tx Tone	Mode	Notes
NIFC C3	1	COMMAND	170.4250	(T3) 131.8	168.0750	(T3) 131.8	A	CAMP 5
VFIRE 24	12	TACTICAL	154.2725	(T6) 156.7	154.2725	(T6) 156.7	A	GASQUET STRUCTURE/NIC
CALCORD	15	TACTICAL	156.0750	(T6) 156.7	156.0750	(T6) 156.7	A	EMS AIR COORDINATION
A/G TAC	14	A/G TAC	169.4875	0.0	169.4875	0.0	A	
AIRGUARD	16	AIRGUARD	168.6250	0.0	168.6250	(T1) 110.9	A	
<b>9. Prepared by: Name:</b> Hudley/Roberts/Nahas(t)/Sketo(t)				RESL		Signature: 		
ICS 204		Date/Time: 8/23/2023		2200		Personnel Count: 217		



# ASSIGNMENT LIST (ICS 204 WF)

CONTROLLED UNCLASSIFIED INFORMATION//BASIC

<b>1. Incident Name:</b> SMITH RIVER COMPLEX - SOUTH	<b>2. Operational Period:</b> Date From: 08/24/23    Date To: 08/25/23 Time From: 0700    Time To: 0700	<b>3. Branch</b>  <b>Division</b> V    DIVIDE STR GRP
<b>4. Operations Personnel:</b> Operations Section Chief: Scott Grasmick / Nick Cleary(t) Branch Director: Shaun Craig / Erick D'Amico(t) Division/Group Supervisor: Cameron Todd / Rodnie Roberts(t)		Planning Ops: Tom Himmelrich Night Ops: Joe Reyes Air Attack:

Page 1 of 1

5. Resources Assigned:		**Shaded resources below are 24 hour**					
Resource Identifier	ALS	LWD	Leader	Personnel	Request #	Hours	Reporting Location
ENG4 PVT ROC-N 250		9/4	RUSSELL TAYLOR	3	E-250	0700-1900	WARD FIELD CAMP
ENG6 AZ MILLER FLATS 262		9/6	BRIAN HUGHES	3	E-262		
ENG6 AZ EG32		9/6	KRISTA SIMONEAU	4	E-351		
ENG6 FIREMOG-E-440		9/6	MIKE PARENT	3	E-453		
ENG6 FIRE WORKS 261		9/6	SCOTT HALSEY	3	E-261		
ENG3 WAYTON CITY BR51		9/6	CYLE HALL	3	E-155		
ENG6 BLM E2616		9/6	MICHAEL ARENAS	3	E-352		
ENG6 LOOMIS FIRE EWS		9/6	DARIO VILLARREAL	2	E-254		
ENG6 ARCHER MARTIN 260		9/6	LARON GREGORY	3	E-260		
STEN(H) ORTIZ		9/6	CHRIS ORTIZ	1	O-259		

**6. Work Assignments:**  
Prepare and defend structures in the Low Divide and High Divide communities and adjacent communities. Coordinate actions with Divisions B and D.

**7. Special Instructions:**  
-Be aware of retardant avoidance areas, mine shafts and naturally occurring asbestos.  
-Maintain awareness of fire conditions affecting road systems in your area that might be a primary escape route and establish secondary egress to safe area. Ensure trigger points are established and re-evaluated throughout the shift.

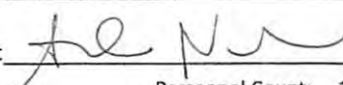
8. Communications								
Name	Ch	Function	Rx Freq	Rx Tone	Tx Freq	Tx Tone	Mode	Notes
NIFC C3	1	COMMAND	170.4250	(T3) 131.8	168.0750	(T3) 131.8	A	CAMP 6
NIFC T5	9	TACTICAL	166.7750	(T3) 131.8	166.7750	(T3) 131.8	A	
CALCORD	15	TACTICAL	156.0750	(T6) 156.7	156.0750	(T6) 156.7	A	EMS AIR COORDINATION
A/G TAC	14	A/G TAC	169.4875	0.0	169.4875	0.0	A	
AIRGUARD	16	AIRGUARD	168.6250	0.0	168.6250	(T1) 110.9	A	

<b>9. Prepared by: Name:</b> Hudley/Roberts/Nahas(t)/Sketo(t)	RESL	Signature:
ICS 204	Date/Time: 8/23/2023    2200	Personnel Count: 3



# ASSIGNMENT LIST (ICS 204 WF)

CONTROLLED UNCLASSIFIED INFORMATION//BASIC

<b>1. Incident Name:</b> SMITH RIVER COMPLEX - SOUTH		<b>2. Operational Period:</b> Date From: 08/24/23    Date To: 08/25/23 Time From: 0700    Time To: 0700				<b>3. Branch</b> XX		<b>Division</b> MM	
<b>4. Operations Personnel:</b>						Page 1 of 2		Mike-Mike	
Operations Section Chief: <b>Scott Grasmick / Nick Cleary(t)</b>					Planning Ops: <b>Tom Himmelrich</b>				
Branch Director: <b>Joe Tieso</b>					Night Ops: <b>Joe Reyes</b>				
Division/Group Supervisor: <b>Ron Oatman / Josh Fudge(t)</b>					Air Attack:				
<b>5. Resources Assigned:</b>		**Shaded resources below are 24 hour**							
Resource Identifier	ALS	LWD	Leader	Personnel	Request #	Hours	Reporting Location		
HC21 GERONIMO		9/3	MARIO DIA	18	C-27	0700-1900	WARD FIELD CAMP		
HC1 TAHOE IHC		9/3	GERMAN GUERRERO	21	C-28	0700-1900	WARD FIELD CAMP		
HC21 SQF BLACK EAGLES		9/5	GUSTAVO SANTOYO	21	C-33	0700-1900	WARD FIELD CAMP		
HC2 PVT BLUE MOUNTAIN 5		9/2	JUAN ESPINOSA	20	C-5	0700-1900	WARD FIELD CAMP		
HC2 PVT WEST COAST 16		9/3	JUAN RAMOS	20	C-16	0700-1900	WARD FIELD CAMP		
ENG1 GASQUET E-75		8/28	WALTER FRYE	5		0700-1900	WARD FIELD CAMP		
ENG3 SQF 31		8/30	JOSE RIVIERA	5	E-281	0700-1900	WARD FIELD CAMP		
ENG3 GENESEE FIRE 932		8/30	JOSH BOYLES	5	E-1	0700-1900	WARD FIELD CAMP		
ENG3 PVT OUTBACK 249		8/30	JARED ANDRA	3	E-249	0700-1900	WARD FIELD CAMP		
ENG4 PVT IDAHO TRAILBLAZERS 157		9/1	SCOTT LEFFLER	3	E-157	0700-1900	WARD FIELD CAMP		
ENG4 PVT IDAHO TRAILBLAZERS 159		9/1	OSVALDO ARENAS	3	E-159	0700-1900	WARD FIELD CAMP		
ENG4 PVT TETON 221		9/3	CASSY JOHNSON	4	E-221	0700-1900	WARD FIELD CAMP		
ENG6 WHISPERING PINES E66		8/30	GABE DONNEY	3	E-280	0700-1900	WARD FIELD CAMP		
ENG6 PVT FIRST STRIKE 118		9/2	JEFF PURITT	3	E-118	0700-1900	WARD FIELD CAMP		
ENG6 PVT GE FORESTRY 204		9/2	ARMANDO TOBAR	3	E-204	0700-1900	WARD FIELD CAMP		
ENG6 PVT KL FARMS E-02		9/2	STEPHEN TRAM	3	E-120	0700-1900	WARD FIELD CAMP		
ENG6 PVT KL FARMS E-13		9/2	IAN SHELLY	3	E-147	0700-1900	WARD FIELD CAMP		
ENG6 PVT PIERCE FIRE 158		8/31	JORDAN HOEFLING	3	E-158	0700-1900	WARD FIELD CAMP		
ENG6 PVT IDAHO TRAILBLAZERS 160		9/2	EDDY GARCIA	3	E-160	0700-1900	WARD FIELD CAMP		
<b>6. Work Assignments:</b> HC21 KRN GOLDEN EMP C-10 9/6 NATHANIEL PREST 25 C-34 Construct direct and indirect lines wherever feasible to maximize suppression efforts. Conduct damage assessment in areas that the fire has impacted. <i>TFD BRISTOL 9/6 NATE BRISTOL 1 0-256</i> <i>TFD(A) HANNAN 9/6 JOSH HANNAN 1 0-257</i>									
<b>7. Special Instructions:</b> -Be aware of retardant avoidance areas, mine shafts and naturally occurring asbestos. -Maintain awareness of fire conditions affecting road systems in your area that might be a primary escape route and establish secondary egress to safe area. Ensure trigger points are established and re-evaluated throughout the shift. Safety Officers assigned to Division MM/PP: Pat Cockrum REMS 2 & 3 assigned to Branch XX									
<b>8. Communications</b>									
Name	Ch	Function	Rx Freq	Rx Tone	Tx Freq	Tx Tone	Mode	Notes	
NIFC C3	1	COMMAND	170.4250	(T3) 131.8	168.0750	(T3) 131.8	A	CAMP 6	
NIFC T4	8	TACTICAL	166.7250	(T3) 131.8	166.7250	(T3) 131.8	A		
CALCORD	15	TACTICAL	156.0750	(T6) 156.7	156.0750	(T6) 156.7	A	EMS AIR COORDINATION	
A/G TAC	14	A/G TAC	169.4875	0.0	169.4875	0.0	A		
AIRGUARD	16	AIRGUARD	168.6250	0.0	168.6250	(T1) 110.9	A		
<b>9. Prepared by: Name:</b>		Hudley/Roberts/Nahas(t)/Sketo(t)			RESL		Signature: 		
ICS 204		Date/Time: 8/23/2023			2200		Personnel Count: 149		



# ASSIGNMENT LIST (ICS 204 WF)


CONTROLLED UNCLASSIFIED INFORMATION//BASIC

<b>1. Incident Name:</b>		<b>2. Operational Period:</b>				<b>3. Branch</b>		<b>Division</b>	
<b>SMITH RIVER COMPLEX - SOUTH</b>		Date From: 08/24/23	Date To: 08/25/23			<b>XX</b>		<b>MM</b>	
		Time From: 0700	Time To: 0700			Page 2 of 2		Mike-Mike	
<b>4. Operations Personnel:</b>									
Operations Section Chief: <b>Scott Grasmick / Nick Cleary(t)</b>					Planning Ops: <b>Tom Himmelrich</b>				
Branch Director: <b>Joe Tieso</b>					Night Ops: <b>Joe Reyes</b>				
Division/Group Supervisor: <b>Ron Oatman / Josh Fudge(t)</b>					Air Attack:				
<b>5. Resources Assigned:</b>		<b>**Shaded resources below are 24 hour**</b>							
Resource Identifier	ALS	LWD	Leader	Personnel	Request #	Hours	Reporting Location		
ENG6 PVT IMPERIA FORESTRY 203		9/2	LUCIANO GONZALEZ	3	E-203	0700-1900	Reporting Location		
ENG6 PVT TETON 222		9/3	RYAN TURNER	4	E-222	0700-1900	WARD FIELD CAMP		
DOZZ STF 52		9/3	MIKE KNOTT	2	E-223	0700-1900	WARD FIELD CAMP		
WTT2 GASQUET WT76		8/28	GUY LATHAM	2		0700-1900	WARD FIELD CAMP		
WTT2 AZ FIRE MEDICAL AUTH 106		8/27	JUSTIN MITTON	2	E-6	0700-1900	WARD FIELD CAMP		
WTT2 PVT 5J WATER 161		9/2	KEELY JACKSON	2	E-161	0700-1900	WARD FIELD CAMP		
MBM2 PVT NORTHSTATE 230		9/4	TYLER WAITS	2	E-230	0700-1900	WARD FIELD CAMP		
EXC2 PVT <del>C&amp;K WILDFIRE</del> 298 <b>ADAMS CONSTE</b>		9/5	STEVE ADAMS	2	E-298	0700-1900	WARD FIELD CAMP		
FMOD MOEN FALLERS 116		9/1	MICHEAL MOEN	2	O-116	0700-1900	WARD FIELD CAMP		
FMOD CHARLIE FALLERS 117		9/1	JOSIAH CLAYBORN	2	O-117	0700-1900	WARD FIELD CAMP		
FMOD CHARLIE FALLERS 154		9/1	DAN KECK	2	O-154	0700-1900	WARD FIELD CAMP		
FMOD TAYLOR FALLING 155		9/2	CHRIS TAYLOR	1	O-155	0700-1900	WARD FIELD CAMP		
FMOD REDWOOD EMPIRE 157		9/2	JESSE GONZALEZ	2	O-157	0700-1900	WARD FIELD CAMP		
TFLD EMM		9/1	KEVIN EMM	1	O-224	0700-1900	WARD FIELD CAMP		
TFLD MIRANDA		9/2	MATT MIRANDA	1	O-173	0700-1900	WARD FIELD CAMP		
STEN BARKER		9/5	JASON BARKER	1	O-251	0700-1900	WARD FIELD CAMP		
STEN(T) EISAN		9/5	NICK EISAN	1	O-253	0700-1900	WARD FIELD CAMP		
EMPF PETERS	X	9/1	DUSTIN PETERS	1	O-92	0700-1900	WARD FIELD CAMP		
EMPF HARDINA	X	9/1	BRANDON HARDINA	1	O-100	0700-1900	WARD FIELD CAMP		
EMTF BRISENDINE		9/2	CHAD BRISENDINE	1	O-103	0700-1900	WARD FIELD CAMP		
<b>6. Work Assignments:</b> <b>DOZZ SMOKEY MTN 173 9/2 IKE TOMLINSON 2 E-173</b>									
Construct direct and indirect lines wherever feasible to maximize suppression efforts. Conduct damage assessment in areas that the fire has impacted. <b>GRD 1 LET-ER-BUCK 9/5 STEVE LASSEN 2 E-288</b>									
<b>WFM2 EAGLE LAKE WFM DANE NESBIT 9 O-383</b>									
<b>7. Special Instructions:</b>									
-Be aware of retardant avoidance areas, mine shafts and naturally occurring asbestos.									
-Maintain awareness of fire conditions affecting road systems in your area that might be a primary escape route and establish secondary egress to safe area. Ensure trigger points are established and re-evaluated throughout the shift.									
Safety Officers assigned to Division MM/PP: Pat Cockrum									
REMS 2 & 3 assigned to Branch XX									
REAFs Leonard and Meingast									
<b>8. Communications</b>									
Name	Ch	Function	Rx Freq	Rx Tone	Tx Freq	Tx Tone	Mode	Notes	
NIFC C3	1	COMMAND	170.4250	(T3) 131.8	168.0750	(T3) 131.8	A	CAMP 6	
NIFC T4	8	TACTICAL	166.7250	(T3) 131.8	166.7250	(T3) 131.8	A		
CALCORD	15	TACTICAL	156.0750	(T6) 156.7	156.0750	(T6) 156.7	A	EMS AIR COORDINATION	
A/G TAC	14	A/G TAC	169.4875	0.0	169.4875	0.0	A		
AIRGUARD	16	AIRGUARD	168.6250	0.0	168.6250	(T1) 110.9	A		
<b>9. Prepared by: Name:</b> Hudley/Roberts/Nahas(t)/Sketo(t)					RESL				
					Signature:				
<b>ICS 204</b>		Date/Time: 8/23/2023 2200			Personnel Count: 35				



# ASSIGNMENT LIST (ICS 204 WF)

CONTROLLED UNCLASSIFIED INFORMATION//BASIC

<b>1. Incident Name:</b> <b>SMITH RIVER COMPLEX - SOUTH</b>		<b>2. Operational Period:</b> Date From: 08/24/23      Date To: 08/25/23 Time From: 0700              Time To: 0700				<b>3. Branch</b> <b>XX</b>		<b>Division</b> <b>PP</b>	
<b>4. Operations Personnel:</b> Operations Section Chief: <b>Scott Grasmick / Nick Cleary(t)</b> Branch Director: <b>Joe Tieso</b> Division/Group Supervisor: <b>Corey Stowe / Jason Falarski(t)</b>						Planning Ops: <b>Tom Himmelrich</b> Night Ops: <b>Joe Reyes</b> Air Attack:			
<b>5. Resources Assigned:</b>		<b>**Shaded resources below are 24 hour**</b>							
Resource Identifier	ALS	LWD	Leader	Personnel	Request #	Hours	Reporting Location		
ENG3 SRF E312		8/28	ERIC JOHNSON	5		0700-1900	WARD FIELD CAMP		
ENG3 PVT CASCADIA FIRE E-364		9/2	JONATHAN PAUL	3	E-111	0700-1900	WARD FIELD CAMP		
ENG3 PVT HI COUNTRY 246		9/3	BRIAN BURNETTE	3	E-246	0700-1900	WARD FIELD CAMP		
ENG16 PVT RX FIRE 152		9/4	ERIK KROL	3	E-152	0700-1900	WARD FIELD CAMP		
ENG6 PVT ABRAHAM 202		9/2	ZAC JONES	3	E-202	0700-1900	WARD FIELD CAMP		
ENG6 PVT ROCKY MTN E1		9/2	MICHAEL SAILVILLE	3	E-207	0700-1900	WARD FIELD CAMP		
ENG6 PVT RED TRUCK 66		9/2	NICK CARNEY	3	E-156	0700-1900	WARD FIELD CAMP		
ENG6 PVT OREGON WOODS 247		9/4	JESSICA WILCOX	3	E-247	0700-1900	WARD FIELD CAMP		
EMPF FRITCHLE	X	9/2	NATHAN FRITCHLE	1	O-98	0700-1900	WARD FIELD CAMP		
EMTF WEST		9/2	BRANDON WEST	1	O-106	0700-1900	WARD FIELD CAMP		
<b>6. Work Assignments:</b> Construct direct and indirect lines wherever feasible to maximize suppression efforts.									
<b>7. Special Instructions:</b> -Be aware of retardant avoidance areas, mine shafts and naturally occurring asbestos. -Maintain awareness of fire conditions affecting road systems in your area that might be a primary escape route and establish secondary egress to safe area. Ensure trigger points are established and re-evaluated throughout the shift. Safety Officers assigned to Division MM/PP: Pat Cockrum REMS 2 & 3 assigned to Branch XX									
<b>8. Communications</b>									
Name	Ch	Function	Rx Freq	Rx Tone	Tx Freq	Tx Tone	Mode	Notes	
NIFC C3	1	COMMAND	170.4250	(T3) 131.8	168.0750	(T3) 131.8	A	CAMP 6	
NIFC T5	9	TACTICAL	166.7750	(T3) 131.8	166.7750	(T3) 131.8	A		
CALCORD	15	TACTICAL	156.0750	(T6) 156.7	156.0750	(T6) 156.7	A	EMS AIR COORDINATION	
A/G TAC	14	A/G TAC	169.4875	0.0	169.4875	0.0	A		
AIRGUARD	16	AIRGUARD	168.6250	0.0	168.6250	(T1) 110.9	A		
<b>9. Prepared by: Name:</b>		Hudley/Roberts/Nahas(t)/Sketo(t)			RESL		Signature: 		
ICS 204		Date/Time: 8/23/2023			2200		Personnel Count: 28		



# ASSIGNMENT LIST (ICS 204 WF)

CONTROLLED UNCLASSIFIED INFORMATION//BASIC

<b>1. Incident Name:</b> <b>SMITH RIVER COMPLEX - SOUTH</b>	<b>2. Operational Period:</b> Date From: 08/24/23    Date To: 08/25/23 Time From: 0700            Time To: 0700	<b>3. Branch</b> <b>Division</b>  <b>XX</b> <b>SS</b>  Page 1 of 1                          Sierra-Sierra
--	---	---

<b>4. Operations Personnel:</b> Operations Section Chief: <b>Scott Grasmick / Nick Cleary(t)</b> Branch Director: <b>Joe Tieso</b> Division/Group Supervisor: <b>Unstaffed</b>	Planning Ops: <b>Tom Himmelrich</b> Night Ops: <b>Joe Reyes</b> Air Attack:
---	---

5. Resources Assigned:                      **Shaded resources below are 24 hour**							
Resource Identifier	ALS	LWD	Leader	Personnel	Request #	Hours	Reporting Location
ENG6 SRF PT13		8/28	WILL SOWELL	<del>1</del> 2	O-375	0700-1900	WARD FIELD CAMP

**6. Work Assignments:**  
Monitor Marlow Fire and develop plans for when resources become available.

**7. Special Instructions:**  
 -Be aware of retardant avoidance areas, mine shafts and naturally occurring asbestos.  
 -Maintain awareness of fire conditions affecting road systems in your area that might be a primary escape route and establish secondary egress to safe area. Ensure trigger points are established and re-evaluated throughout the shift.  
 REMS 2 & 3 assigned to Branch XX

**8. Communications**

Name	Ch	Function	Rx Freq	Rx Tone	Tx Freq	Tx Tone	Mode	Notes
NIFC C3	1	COMMAND	170.4250	(T3) 131.8	168.0750	(T3) 131.8	A	CAMP 6
NIFC T6	10	TACTICAL	168.2500	(T3) 131.8	168.2500	(T3) 131.8	A	
CALCORD	15	TACTICAL	156.0750	(T6) 156.7	156.0750	(T6) 156.7	A	EMS AIR COORDINATION
A/G TAC	14	A/G TAC	169.4875	0.0	169.4875	0.0	A	
AIRGUARD	16	AIRGUARD	168.6250	0.0	168.6250	(T1) 110.9	A	

<b>9. Prepared by: Name:</b>	Hudley/Roberts/Nahas(t)/Sketo(t)	RESL	<b>Signature:</b>
ICS 204	Date/Time: 8/23/2023	2200	Personnel Count: 1



## ASSIGNMENT LIST (ICS 204 WF)

CONTROLLED UNCLASSIFIED INFORMATION//BASIC

<b>1. Incident Name:</b>	<b>2. Operational Period:</b>	<b>3. Branch</b>	<b>Division</b>
<b>SMITH RIVER COMPLEX - SOUTH</b>	Date From: 08/24/23      Date To: 08/25/23 Time From: 0700              Time To: 0700	<b>XX</b>	<b>VV</b>
<b>4. Operations Personnel:</b>		Page 1 of 2	Victor-Victor

Operations Section Chief: <b>Scott Grasmick / Nick Cleary(t)</b> Branch Director: <b>Joe Tieso</b> Division/Group Supervisor: <b>Michael Willardson / KEVIN MONTOYA (+)</b>	Planning Ops: <b>Tom Himmelrich</b> Night Ops: <b>Joe Reyes</b> Air Attack:
---	---

5. Resources Assigned:	**Shaded resources below are 24 hour**						
Resource Identifier	ALS	LWD	Leader	Personnel	Request #	Hours	Reporting Location
HC2 PVT PACIFIC OASIS 15		9/3	ALEX HESS	20	C-15	0700-1900	WARD FIELD CAMP
EST6 OES 6805F	X	8/28	ROBERT PETERSON	18	E-271	0700-1900	WARD FIELD CAMP
EST6 XSB 1520F		9/6	SCOTT NUNEZ	14	E-314	0700-1900	WARD FIELD CAMP
ENG3 PVT ALPINE WF E-7		9/2	LEIF LARSON	3	E-220	0700-1900	WARD FIELD CAMP
ENG3 PVT ALPINE WF E-8		9/2	STEVEN VIGIL	1	E-121	0700-1900	WARD FIELD CAMP
ENG3 PVT SABINO 134		9/3	BRYAN CARDENAS	3	E-134	0700-1900	WARD FIELD CAMP
ENG4 PVT ID HEATSEEKER 233		9/3	HEATH ORABANEC	3	E-233	0700-1900	WARD FIELD CAMP
ENG4 PVT ID HEATSEEKER 234		9/3	AUSTIN WELLS	3	E-234	0700-1900	WARD FIELD CAMP
ENG4 PVT TANGO KILO 122		9/3	DON BEARD	3	E-122	0700-1900	WARD FIELD CAMP
ENG4 BLM IDTFD E2413		9/3	RAD KULASEVIC	5	E-251	0700-1900	WARD FIELD CAMP
ENG4 PVT PALLAS 133		9/3	FRED AVILA	3	E-133	0700-1900	WARD FIELD CAMP
ENG5 PVT RATTLESNAKE 209		9/2	RICHARD OROSCO	3	E-209	0700-1900	WARD FIELD CAMP
ENG5 PVT DB JET 127		9/3	PHILLIP CRISTIE	3	E-127	0700-1900	WARD FIELD CAMP
ENG5 PVT 3 RIVERS 137		9/4	MURRAY HANNAWEEKA	3	E-137	0700-1900	WARD FIELD CAMP
ENG5 PVT GCT LAND 2		9/5	ROBERT MCGIRR	3	E-2	0700-1900	WARD FIELD CAMP
ENG6 PVT AMERICAN 114		9/2	BILL MORRIS	3	E-114	0700-1900	WARD FIELD CAMP
ENG6 PVT PINO ONE 145		9/4	DARREN PINO	3	E-145	0700-1900	WARD FIELD CAMP
ENG6 PVT AMERICAN 151		9/2	LOUIS LIPHART	3	E-151	0700-1900	WARD FIELD CAMP

**6. Work Assignments:**  
Construct direct and indirect lines wherever feasible to maximize suppression efforts.

**7. Special Instructions:**

- Be aware of retardant avoidance areas, mine shafts and naturally occurring asbestos.
- Maintain awareness of fire conditions affecting road systems in your area that might be a primary escape route and establish secondary egress to safe area. Ensure trigger points are established and re-evaluated throughout the shift.

Safety Officers assigned to Division PP/VV: Keith Aggson  
 REMS 2 & 3 assigned to Branch XX  
 REAFs: Coon, Berg

**8. Communications**

Name	Ch	Function	Rx Freq	Rx Tone	Tx Freq	Tx Tone	Mode	Notes
NIFC C3	1	COMMAND	170.4250	(T3) 131.8	168.0750	(T3) 131.8	A	CAMP 6
NIFC T6	10	TACTICAL	168.2500	(T3) 131.8	168.2500	(T3) 131.8	A	
CALCORD	15	TACTICAL	156.0750	(T6) 156.7	156.0750	(T6) 156.7	A	EMS AIR COORDINATION
A/G TAC	14	A/G TAC	169.4875	0.0	169.4875	0.0	A	
AIRGUARD	16	AIRGUARD	168.6250	0.0	168.6250	(T1) 110.9	A	

**9. Prepared by: Name:**      Hudley/Roberts/Nahas(t)/Sketo(t)      RESL

Signature:

ICS 204      Date/Time: 8/23/2023 2200      Personnel Count: 97



## ASSIGNMENT LIST (ICS 204 WF)

CONTROLLED UNCLASSIFIED INFORMATION//BASIC

<b>1. Incident Name:</b>	<b>2. Operational Period:</b>	<b>3. Branch</b>	<b>Division</b>
<b>SMITH RIVER COMPLEX - SOUTH</b>	Date From: 08/24/23      Date To: 08/25/23 Time From: 0700              Time To: 0700	<b>XX</b>	<b>VV</b>


<b>4. Operations Personnel:</b>		Page 2 of 2	Victor-Victor
Operations Section Chief: <b>Scott Grasmick / Nick Cleary(t)</b>		Planning Ops: <b>Tom Himmelrich</b>	
Branch Director: <b>Joe Tieso</b>		Night Ops: <b>Joe Reyes</b>	
Division/Group Supervisor: <b>Michael Willardson</b>		Air Attack:	

5. Resources Assigned:		**Shaded resources below are 24 hour**					
Resource Identifier	ALS	LWD	Leader	Personnel	Request #	Hours	Reporting Location
ENG6 PVT PACIFIC NW 237		9/3	RAMON IBARRA	3	E-237	0700-1900	WARD FIELD CAMP
ENG6 PVT AAA THUNDER 115		9/2	LOGAN CATES	3	E-115	0700-1900	WARD FIELD CAMP
ENG6 PVT CRIDDLE 206		9/2	PAUL CRIDDLE	3	E-206	0700-1900	WARD FIELD CAMP
ENG6 PVT ID HEATSEEKER 235		9/3	WENDY JOHNSON	3	E-235	0700-1900	WARD FIELD CAMP
ENG6 PVT ID HEATSEEKER 236		9/3	JEEP DARRAH	3	E-236	0700-1900	WARD FIELD CAMP
ENG6 PVT DARE ENT 245		9/3	COOPER BERRY	3	E-245	0700-1900	WARD FIELD CAMP
DOZ2 PVT JUNGWORTH 171		9/2	PETE BROWN	2	E-171	0700-1900	WARD FIELD CAMP
WTT2 PVT NATIONAL 166		9/2	LUCAS SHAFFER	2	E-166	0700-1900	WARD FIELD CAMP
TFLD CHRISTY		8/31	KEVIN CHRISTY	1	O-369	0700-1900	WARD FIELD CAMP
STEN MCNEAL		9/6	TODD MCNEAL	1	O-260	0700-1900	WARD FIELD CAMP
STEN PEARSON		9/5	RYAN PEARSON	1	O-257	0700-1900	WARD FIELD CAMP
EMPF STAMEY	X	9/2	SAM STAMEY	1	O-97	0700-1900	WARD FIELD CAMP
EMPF KORTEKAAS	X	9/1	JOSHUA KORTEKAAS	1	O-99	0700-1900	WARD FIELD CAMP
EMTF WILSON		9/1	TIM WILSON	1	O-101	0700-1900	WARD FIELD CAMP
HEQB (+) RUIZ		9/6	JOSH RUIZ	1	O-266		
HEQB BULL		9/6	BRIAN BULL	1	O-248		

**6. Work Assignments:**  
Construct direct and indirect lines wherever feasible to maximize suppression efforts.

**7. Special Instructions:**  
-Be aware of retardant avoidance areas, mine shafts and naturally occurring asbestos.  
-Maintain awareness of fire conditions affecting road systems in your area that might be a primary escape route and establish secondary egress to safe area. Ensure trigger points are established and re-evaluated throughout the shift.  
**Safety Officers assigned to Division PP/VV:** Keith Aggson  
**REMS 2 & 3 assigned to Branch XX**  
**REAFs:** Coon, Berg

8. Communications								
Name	Ch	Function	Rx Freq	Rx Tone	Tx Freq	Tx Tone	Mode	Notes
NIFC C3	1	COMMAND	170.4250	(T3) 131.8	168.0750	(T3) 131.8	A	CAMP 6
NIFC T6	10	TACTICAL	168.2500	(T3) 131.8	168.2500	(T3) 131.8	A	
CALCORD	15	TACTICAL	156.0750	(T6) 156.7	156.0750	(T6) 156.7	A	EMS AIR COORDINATION
A/G TAC	14	A/G TAC	169.4875	0.0	169.4875	0.0	A	
AIRGUARD	16	AIRGUARD	168.6250	0.0	168.6250	(T1) 110.9	A	

**9. Prepared by: Name:** Hudley/Roberts/Nahas(t)/Sketo(t)      RESL  
Signature:   
**ICS 204**      Date/Time: 8/23/2023 2200      Personnel Count: 28



## ASSIGNMENT LIST (ICS 204 WF)

CONTROLLED UNCLASSIFIED INFORMATION//BASIC

<b>1. Incident Name:</b>	<b>2. Operational Period:</b>	<b>3. Branch</b>
<b>SMITH RIVER COMPLEX - SOUTH</b>	Date From: 08/24/23      Date To: 08/25/23 Time From: 0700              Time To: 0700	<b>Division</b>
		<b>NIGHT</b>
<b>4. Operations Personnel:</b>		Page 1 of 1

Operations Section Chief: <b>Scott Grasmick / Nick Cleary(t)</b> Branch Director: Division/Group Supervisor: <b>Ryan Edmondson</b>	Planning Ops: <b>Tom Himmelrich</b> Night Ops: <b>Joe Reyes</b> Air Attack:
--	---

5. Resources Assigned:	**Shaded resources below are 24 hour**							
Resource Identifier	ALS	LWD	Leader	Personnel	Request #	Hours	Reporting Location	
ENG3 PVT GRIZ ONE 130		9/4	KIRK HENNEFER	3	E-130	1900-0700	WARD FIELD CAMP	
ENG3 PVT HEATSEEKER 131		9/4	JACOB MACDONALD	3	E-131	1900-0700	WARD FIELD CAMP	
ENG4 PVT GRIZ ONE 126		9/4	CORY TABER	3	E-126	1900-0700	WARD FIELD CAMP	
ENG4 PVT BLAZE RUNNER 128		9/4	AARON CARLSON	3	E-128	1900-0700	WARD FIELD CAMP	
ENG4 PVT GRIZ ONE 129		9/4	JOHN CRAFT	3	E-129	1900-0700	WARD FIELD CAMP	
ENG4 PVT BLAZE RUNNER 132		9/4	ADAN ESTRADA	3	E-132	1900-0700	WARD FIELD CAMP	
ENG5 PVT TIMBERMAN 150		9/4	JONATHAN TALLUM	3	E-150	1900-0700	WARD FIELD CAMP	
ENG6 PVT JNJ 125		9/4	NEIL WILLIAMS	3	E-125	1900-0700	WARD FIELD CAMP	
ENG6 PVT FIRE SOLUTIONS 263		9/4	BRIANNE SHOMATE	3	E-263	1900-0700	WARD FIELD CAMP	
ENG6 PVT BLAZE RUNNER 268		9/4	JERRY FUGATE	3	E-268	1900-0700	WARD FIELD CAMP	
ENG6 PVT FIRE SOLUTIONS 265		9/4	DEREK MESTROVICH	3	E-265	1900-0700	WARD FIELD CAMP	
ENG6 PVT BLAZE RUNNER 269		9/4	COREY CAYWOOD	3	E-269	1900-0700	WARD FIELD CAMP	
EMPF CASTRO	X	9/6	BENJAMIN CASTRO	1	0-296			
EMTF FELIX		9/6	ELISHA FELIX	1	0-298			
HEQB MATTSON		9/6	ERICK MATTSON	1	0-264			
HZIA TIC OAK VALLEY C-8		9/6	JOSE PORRAS	15	C-37			
WTB1 OILER		9/5	DANIEL OILER	2	E-341			

**6. Work Assignments:**  
 Patrol, re-enforce, improve and continue work in Divisions and Structure Groups.

**7. Special Instructions:**  
 -Be aware of retardant avoidance areas, mine shafts and naturally occurring asbestos.  
 -Maintain awareness of fire conditions affecting road systems in your area that might be a primary escape route and establish secondary egress to safe area. Ensure trigger points are established and re-evaluated throughout the shift.  
**Safety Officers assigned to Division Night:** Lucas Lambert

**8. Communications**

Name	Ch	Function	Rx Freq	Rx Tone	Tx Freq	Tx Tone	Mode	Notes
NIFC C3	1	COMMAND	170.4250	(T3) 131.8	168.0750	(T3) 131.8	A	CAMP 6
VFIRE 24	12	TACTICAL	154.2725	(T6) 156.7	154.2725	(T6) 156.7	A	
CALCORD	15	TACTICAL	156.0750	(T6) 156.7	156.0750	(T6) 156.7	A	EMS AIR COORDINATION
A/G TAC	14	A/G TAC	169.4875	0.0	169.4875	0.0	A	
AIRGUARD	16	AIRGUARD	168.6250	0.0	168.6250	(T1) 110.9	A	

<b>9. Prepared by: Name:</b>	Hudley/Roberts/Nahas(t)/Sketo(t)	RESL	<b>Signature:</b>
ICS 204	Date/Time: 8/23/2023 2200		Personnel Count: 36



AIR OPERATIONS SUMMARY ICS-220							Time Prepared 1900	Date Prepared Wednesday, August 23, 2023	Prepared By John Crotty/Steve Markason					
Incident Name / Number			Sunrise	Startup	Cutoff	Sunset	Shutdown	Operational Period - Date			Operational Period - Time			
SMITH RIVER COMPLEX - SOUTH / CA-SRF-000968			6:32	7:02	19:32	20:04	20:34	Thursday August 24, 2023			0700-2100			
<b>General Remarks, Safety Notes, Hazards, Air Operations Special Equipment, etc.</b> TRACK ALL DIPSITE LOCATIONS / NUMBER OF DIPS / GALLONS TAKEN. TRACK ALL DROP LOCATIONS / NUMBER OF DROPS / GALLONS DROPPED All GPS DATA TO BE COLLECTED IN DEGREES, MINUTES, DECIMAL MINUTES FORMAT. <i>AVOID Aerial Application of Retardant / Foam / Agent within 300' of Waterways, Bodies of Water, etc.            If Retardant / Foam / Agent is Dropped Within These Areas Immediately Notify the AOB and Provide the            Following Information: Lat / Long, Estimated Number of Gallons and a Map Detailing The Area. Watch for            Powerlines. Caution when operating in non-TFR areas.</i>							<b>Helibase Information</b> Name Gasquet Latitude 41 50.667 Longitude 123 58.455  Name Cave Junction Latitude 42 06.250 Longitude 123 40.916 (use page 2 if needed)		<b>TFR Information</b> Request # Rectangle NM Altitude: 8,000 MSL Multi Lat Multi Long Centerpoint: NOTAMS: 3/9897 Frequency 126.0750 <a href="http://tfr.faa.gov/tfr2/list.html">http://tfr.faa.gov/tfr2/list.html</a>			<b>Rescue Ship Information</b> Day Helist Name CHP H14 Phone Make/Model Astar B3 Location Redding Night Helist SAC METRO 1 Bell 212 Benton Request Procedure for These Aircraft: See Below for OR Aircraft See Medical Plan For Additional Info		
Command-South	168.0750	(T3) 131.8	170.4250	(T3) 131.8	FM	AOBD	John Crotty	805-440-6186						
Command-North Bowlan	162.6125	(T31) 186.2	170.5000	(T17) 67.0	FM	ASGS	Curt Warner	805-478-1231						
Command-North Fiddler	162.6125	(T30) 179.9	170.5000	(T17) 67.0	FM	HEBM	George Leite	360-581-8428						
AIR / GROUND - TACTICAL	169.4875	0.0000	169.4875	0.0000	FM	HLCO	Casey Jones	559-686-3878	Antonio Jimenez	530-310-5797				
AIR/AIR ROTARY WING	123.7250	0.0000	123.7250	0.0000	AM	ATGS	Rick Thompson	970-209-6989	Matt Oakleaf	208-995-6042				
TFR	126.0750	0.000	126.0750	0.0000	AM	UR31	Steve Ramaekers	208-473-8708						
AIR TACTICS	173.7000	0.0000	173.7000	0.0000	FM	UR32	Zach Freundlich	508-380-1904						
AIR/GROUND COMMAND	173.8500	0.0000	173.8500	0.0000	AM									
VMED 29-MEDICAL North	155.3475	156.7	155.3475	156.7	AM		Cave Helibase	208-891-6878		lvhb2023@gmail.com				
TOLC	168.1375	0.0000	168.1375	0.0000	FM	NORTH AOBD	Steve Markason	307-690-5185						
CALCORD - MEDICAL South	158.0750	158.7 (8)	158.0750	158.7 (8)	FM	NORTH ASGS	Jim Dotson	307-413-2024	Bert Smith	406-660-7371				
AIRGUARD - Emergency Only	168.6250	110.9 (1)	168.6250	0.0000	FM									
HELICOPTERS ( Use page 2 if Needed )														
FAA #	Type	Make/Model	Helibase	Avail	Start	Remarks	FAA #	Type	Make/Model	Helibase	Avail	Start	Remarks	
HT 16FH	1	UH-60	Cave	0800	0830	LL BUCKET	HB 625CK	1	S-81N	Merlin	0800	0830	LL BUCKET	
HB 534VG	1	UH-60	Cave	0800	0830	LL BUCKET	HT 917	1	S-81	Merlin	0800	0830	LL TANK	
HB 391SH	1	UH-60	Cave	0800	0830	LL BUCKET	H-18BH	3	Bell 407	Cave	0800	0830	HLCO	
HB 698RH	1	KMAX	Cave	0800	0830	LL BUCKET	H-942AE	3	AS-350B3E	Crescent	0800	0830	PAX/RECON/LL/PSD	
H-527	2	Bell 212	Cave	0800	0830	LL BUCKET								
UR31	3	Alta X	Gasquet	TBD	TBD	IR/PSD	UR32	3	Alta X/DJI	Cave	TBD	TBD		
SOUTH	MEDICAL A/C						NORTH	MEDICAL A/C						
TBD	3	MH-65	Humboldt			Coast Guard	20695	1	HH-60M	Roseburg			OR National Guard	
H-902	2	UH1	Kneeland			Cal Fire	H-38HX	3	AS-250B3	Sun River			Shorthaul - 187 nm	
FIXED WING ( Use Page 2 if Needed )														
FAA #	Type	Make/Model	Base	Avail	Start	Remarks	FAA #	Type	Make/Model	Base	Avail	Start	Remarks	
N-7MZ	1	C-501	RDD	0800	0830	ATGS								



## **SAFETY MESSAGE**

INCIDENT NAME: Smith River Complex  
CA-SRF-000968

Operational Period: 8/24/23 Day/Night

### **Life First, Everyone Goes Home** **Stop, Think, Talk and then Act**

#### MAJOR HAZARDS AND RISKS:

**Fatigue:** With multiple days working in this terrain your body is most likely suffering some. Please ensure you are eating and drinking enough throughout the day and try to get enough rest.

**Difficult Terrain:** This incident has some of the most challenging topography. Always know where you are and the easiest and quickest way out. Don't wait until you have a problem. Use the LCES process and make sure your plan continues to stay valid throughout the day. The terrain you are in creates challenges to maintaining your escape routes and quality safety zones.

**Hazardous Trees:** Be alert of snags. Crews are working in very hazardous areas with numerous snags. Stay diligent, use lookouts, and flag hazardous areas. Damaged and weakened trees are a serious hazard that should not be taken lightly. Stay at least 1.5 to 2 lengths of the height of the tree away from any snag or hazard tree. Please ensure others around you are engaged in the prevention of a tree strike, we have already had one.

**Hazardous Roads:** These roads are narrow, steep, and unforgiving. Watch your speed and watch out for each other and wildlife on the roads. Take your time while driving and flag roads for others - into and out of the divisions.

**Extreme Fire Behavior:** Stay alert for changes in the smoke conditions, wind direction and intensity. Monitor temperature and RH throughout the day and pass that information on to other divisions. Establish trigger points and use lookouts. Make sure safety zones are within obtainable timeline.

**Aircraft:** If a helicopter is used, maintain good communication with the pilot and be clear of drop area. Always consider risk versus gain and pilot safety before a request for a ship is made. Read the IRPG section in the Blue Pages on directing bucket drops.

**Rolling Rock/Debris:** Utilize good spacing and post lookouts in hazardous areas. Never trust the stability of materials on the upslope and loudly shout out anything coming down the hill. Stay diligent while driving for roll out of rocks and trees.

**Mines:** There are numerous mines throughout this complex, please stay alert for any possible areas for mines. There are many vertical shafts that have claimed lives in this area over the years. If you see one, please GPS and flag the area and notify your Division.

Prepared By:     Rick Bertram     Position/Title: SOFC  
805-471-8076

ICS 208

IAP Page

Date/Time: 8/23/23



# ICS 205 - INCIDENT RADIO COMMUNICATIONS PLAN

CONTROLLED UNCLASSIFIED  
INFORMATION//BASIC

<b>1. Incident Name:</b> SMITH RIVER COMPLEX - SOUTH Incident Channels			<b>2. Date/Time Prepared</b> Date: 08/23/2023 Time: 1930			<b>3. Operational Period:</b> Date From: 08/24/23      Date To: 08/25/23 Time From: 0700          Time To: 0700			
<b>4. Communications</b>									
Ch#	Function	Name	Assigned To	Rx Freq	Rx Tone	Tx Freq	Tx Tone	Mode	Notes
1	COMMAND	NIFC C3	ALL DIVS	170.4250	(T3) 131.8	168.0750	(T3) 131.8	A	CAMP 6
2	COMMAND	NIFC C34	ALL DIVS	173.9750	(T3) 131.8	164.8625	(T3) 131.8	A	MONKEY RIDGE
3	COMMAND	NIFC C35	ALL DIVS	173.8625	(T3) 131.8	163.8250	(T3) 131.8	A	SHIP MTN LOOKOUT
4	FOREST	SRF 12	EMER BACKUP	172.3750	0.0	164.1750	(T12) 127.3	A	SRF TONE 12, GORDON MTN
5	FOREST	SRF 4	EMER BACKUP	172.3750	0.0	164.1750	(T4) 136.5	A	SRF TONE 4, SHIP MTN
6	TACTICAL	NIFC T1	D	168.0500	(T3) 131.8	168.0500	(T3) 131.8	A	
7	TACTICAL	NIFC T3	A	168.6000	(T3) 131.8	168.6000	(T3) 131.8	A	
8	TACTICAL	NIFC T4	MM	166.7250	(T3) 131.8	166.7250	(T3) 131.8	A	
9	TACTICAL	NIFC T5	PP, DIVIDE STR GP	166.7750	(T3) 131.8	166.7750	(T3) 131.8	A	
10	TACTICAL	NIFC T6	SS, VV	168.2500	(T3) 131.8	168.2500	(T3) 131.8	A	
11	TACTICAL	VFIRE 22	B	154.2650	(T6) 156.7	154.2650	(T6) 156.7	A	
12	TACTICAL	VFIRE 24	GASQT STR GP/NIGHT	154.2725	(T6) 156.7	154.2725	(T6) 156.7	A	GASQUET STRUCTURE/NIGHT
13	A/G CMD	A/G CMD	ALL DIVS	173.8500	0.0	173.8500	0.0	A	OPS, BRANCH AND DIVISION USE
14	A/G TAC	A/G TAC	ALL DIVS	169.4875	0.0	169.4875	0.0	A	AIR TO GROUND TACTICAL
15	TACTICAL	CALCORD	ALL DIVS	156.0750	(T6) 156.7	156.0750	(T6) 156.7	A	EMS AIR COORDINATION
16	AIRGUARD	AIRGUARD	ALL DIVS	168.6250	0.0	168.6250	(T1) 110.9	A	EMERGENCY
17									
18									
19									
20	AIRGUARD	AIRGUARD	ALL DIVS	168.6250	0.0	168.6250	(T1) 110.9	A	EMERGENCY
<b>5. Special Instructions</b>									
CURRENT CLONE: SRC818. COMMAND CHANNELS LINKED. FIND WHICH ONE WORKS BEST IN YOUR OPERATIONAL AREA. SMITH RIVER COMPLEX - SOUTH COMMUNICATIONS PHONE # 760-220-2863									
<b>6. Prepared by (Communications Unit Leader): Name:</b> CHRIS OLIVER COML(t)						Signature: <i>Chris Oliver</i>			
ICS 205 - CONTROLLED UNCLASSIFIED INFORMATION//BASIC						Date/Time: 08/23/23		1930	



# INCIDENT RADIO COMMUNICATIONS PLAN (ICS 205)

Controlled Unclassified Information//Basic

<b>1. Incident Name:</b>			<b>2. Date/Time Prepared:</b>			<b>3. Operational Period:</b>				
SMITH RIVER COMPLEX NORTH			Date: 08/20/2023 Time: 18:20			Date/Time From: 08/24/2023 08:00		Date/Time To: 08/24/2023 22:00		
<b>4. Basic Radio Channel Use:</b>										
Zone Group	Ch #	Function	Channel Name/Trunked Radio System Talkgroup	Assignment	RX Freq	RX Tone/NAC	TX Freq	TX Tone/NAC	Mode (A,D, or M)	Remarks
	1	TACTICAL	TAC 1	UNASSIGNED	168.0500	192.8	168.0500	192.8	A	UNASSIGNED
	2	TACTICAL	TAC 2	DIV I	168.2000	192.8	168.2000	192.8	A	
	3	TACTICAL	TAC 3	DIV K	168.6000	192.8	168.6000	192.8	A	
	4	TACTICAL	TAC 4	STRUCTURE	166.7250	192.8	166.7250	192.8	A	UNASSIGNED
	5	TACTICAL	TAC 5	DIV H	166.7750	192.8	166.7750	192.8	A	
	6	TACTICAL	TAC 6	UNASSIGNED	168.2500	192.8	168.2500	192.8	A	
	7	CMD	BOLAN ADM	ALL DIV	170.6000	67.0	162.6125	186.2	A	
	8	CMD	FIDDLER ADM	ALL DIV	170.5000	67.0	162.6125	179.9	A	
	9	TACTICAL	VTAC 11	STRUCTURE	151.1375	156.7	151.1375	156.7	A	STRUCTURE GROUP
	10	TACTICAL	ODF REDNET	IA	151.3400	156.7	151.3400	156.7	A	
	11	TACTICAL	NIFC T1	DIV D	168.0500	131.8	168.0500	131.8	A	
	12	TACTICAL	NIFC T4	DIV MM	166.7250	131.8	166.7250	131.8	A	
	13	AIR TO GROUND	A/G CMD	ALL DIVS	173.8500	000.0	173.8500	000.0	A	BRANCH AND DIVISION USE
	14	AIR TO GROUND	A/G TAC	ALL DIVS	169.4875	000.0	169.4875	000.0	A	AIR TO GROUND TACTICAL
	15	AIR MEDICAL	VMED 29	ALL DIVS	155.3475	156.7	155.3475	156.7	A	EMS AIR COORDINATION
	16	AIR TO GROUND	AIRGUARD	ALL DIVS	168.6250	000.0	168.6250	110.9	A	EMERGENCY AIRCRAFT CONTACT
<b>5. Special Instructions:</b>										
<b>6. Prepared By COML</b>				Name: Bruce Hanna			Signature: /s/ Bruce Hanna			
ICS 205				IAP Page			Date/Time: 8/23/2023 17:52			



## LOGISTICS MESSAGE

1. Incident Name:

SMITH RIVER COMPLEX - SOUTH

2. Operational Period: Date From:

8/24/2023

Date To:

8/25/2023

Time From:

0700

Time To:

0700



### **Kitchen Hours**

Breakfast 0600 - 1000

Dinner 1800 - 2200

### **Fuel Tender Hours**

0630-1200, 1400-2100

Vehicles are only permitted to refuel at the designated fueling station.  
No refueling permitted in camp.

### **Weed Wash Hours**

0630-1200, 1400-2100

Lunches, water, Gatorade and ice are available next to the kitchen at the Gasquet Base Camp.



## INCIDENT LINE SUPPLY ORDER FORM

<b>INCIDENT NAME:</b>		<b>DATE:</b>	<b>TIME:</b>
<b>DIVS:</b>	<b>DATE:</b>	<b>TIME:</b>	<b>ORDER #:</b>

**\*\*ORDERS NEEDED FOR TODAY, NEED TO PLACE BY 10:00. ORDERS NEEDED FOR TOMORROW, NEED TO BE PLACED BY 15:00. ALL CREW ORDERS WILL BE PLACED THROUGH DIVS.\*\***

<b>DELIVERY LOCATION:</b>		<b>MODE OF TRANSPORTATION:</b>	
<b>LAT:</b>	<b>DP:</b>	<b>GROUND SUPPORT</b>	
<b>LONG:</b>		<b>HELIBASE:</b>	
<b>DATE NEEDED:</b>		<b>WEIGHT:</b>	
<b>TIME NEEDED (ASAP IS NOT A TIME):</b>			
<b>Order received in supply:</b>	<b>Time:</b>	<b>Name:</b>	
<b>Order shipped through transportation:</b>	<b>Time:</b>	<b>Name:</b>	
<b>Order received by Helibase:</b>	<b>Time:</b>	<b>Name:</b>	

### ITEMS ORDERED

#	QTY	Item	Pending	Shipped	#	QTY	Item	Pending	Shipped
1		Meals-Breakfasts			28		Lead Line ea		
2		Meals-Lunches			29		Cargo Net ea		
3		Meals-Dinners			30		Fiber Tape ea		
4		Meals-MRE's #of cases 12/case)			31		Backpack Pump, Full / Empty		
5		Water, Cubie ea. (5gals)			32		Sling Blivet, suppression		
6		Gatorade case			33		Folding Tank (1500 gal) ea		
7		Water, Bottles case			34		Pumpkin (1500,3000, 6000) ea		
8		Batteries, AA Box (24 ea.box)			35		Hose 1.5" (100'roll) ea		
9		Batteries: Specify Type: ea.			36		Hose 1" (100' roll) ea		
10		Flagging: Specific Type: roll			37		Hose 3/4" (50' roll) ea		
11		Tarps/Plastic ea.ft/roll			38		Reducer, 1.5" x 1" NFES 0010 ea.		
12		Parachute Cord ft/roll			39		Reducer, 1" x 3/4" 0733 ea		
13		Garbage Bags Box/ea.			40		Gated Y 1.5" 0231 ea		
14		20 Man First Aid Kit ea.			41		Gated Y 1" 0259 ea		
15		Coffee Kit w/propane ea.			42		Gated Y" 3/4" 0804 ea		
16		Fuel, Unleaded gal			43		Shut-off Valve 3/4" 0835 ea		
17		Fuel, Diesel gal			44		In-line T 1.5" x 1" 0731 ea		
18		Fuel, Drip Torch (3:1 mix) gal			45		Nozzle, 1.5" 0137 ea		
19		Bar Oil qt/ gal			46		Nozzle, 1" 0138 ea		
20		2-Cycle Oil qt			47		Nozzle, 3/4" 0136 ea		
21		Drip Torches, Full / Empty ea			48		Chainsaw Kit ea		
22		Fusee case			49		Mark 3 Pump Kit w/ 10 gal raw gas & 2 qt. 2 cycle oil		
23		Shovel ea			50				
24		Pulaski ea			51		Lightweight Pump kit/ 5 gal raw gas & 1 qt 2 cycle oil		
25		Combi ea			52				
26		Tools (specify type) ea			53		Sprinkler Kit ea		
27		Swivel ea			54				

\*\*\*Communications to make a copy for Food if needed



**FINANCE MESSAGE**

<b>1. Incident Name:</b> SMITH RIVER COMPLEX - SOUTH	<b>2. Operational Period:</b> Date From: 8/24/2023 Time From: 0700	Date To: 8/25/2023 Time To: 0700
---	---	-------------------------------------

**CTR and Shift Tickets:**

-If you have the ability to scan a QR code with your smartphone, scan the QR code at the bottom this page to get a fillable CTR or shift tickets. Using a .pdf format, you can scan and fill, then email to your Supervisor on the incident for signature and submission.

-Another option is to complete a paper CTR / Shift Ticket, get it signed by your supervisor on the fire, and take a picture of it.

**E-mailing CTRs and Shift Tickets**

**Subject line: SOUTH TIME**

**Include your Resource #**

**Email to: [2023.smithrivercomplex.finance@firenet.gov](mailto:2023.smithrivercomplex.finance@firenet.gov)**

-If you are emailing your CTR, SHIFT TICKET, or any type of pay documentation to FINANCE, please put SOUTH in the subject line.

-This email can be used to submit finance check-in documents too, like manifests, copies of resource orders, AD casual hire forms, receipts, etc. Be sure to include your Resource Order number somewhere in the body of the email.

-You're encouraged to submit time every two days if possible to stay current, and...

**Contact us from: 0530 to 2200  
Personnel Phone # 669-206-2317  
Equipment Phone # 669-206-2316**

**REMEMBER, HARD PAPER COPIES OF DOCUMENTS ARE ALWAYS  
WELCOME TOO!!**





# Smith River Complex Fire Information

## Name the six rivers that the Six Rivers National Forest is named after?

**Answer:** The forest is named after the 1. Eel, 2. Van Duzen, 3. Klamath, 4. Trinity, 5. Mad and 6. Smith rivers, which pass through or near the forest's boundaries. The Six Rivers National Forest is a U.S. National Forest located in the northwestern corner of California. It was established on June 3, 1947 by U.S. President Harry S. Truman from portions of Klamath, Siskiyou and Trinity National Forests. Its over one million acres (4,000 km<sup>2</sup>) of land contain a variety of ecosystems and 137,000 acres (550 km<sup>2</sup>) of old growth forest.[1] It lies in parts of four counties; in descending order of forestland area they are Del Norte, Humboldt, Trinity, and Siskiyou counties.



## Contacts

[2023.smithrivercomplex@firenet.gov](mailto:2023.smithrivercomplex@firenet.gov)

Phone: 707.383.9727

## Snail Mail

Name, E# or O#

c/o Smith River Complex Incident

Del Norte Fairgrounds

421 U.S. 101

Crescent City, CA 95531

**More:** including maps and Facebook pages.



## Smith River Complex Incident: Resource Advisor Message

**IMPORTANT: Yellow/Black Striped flagging** indicates resource **AVOIDANCE** areas.

### Cultural and Heritage Resources:

The area you are working in is rich in cultural and heritage resources which may be encountered while fighting fire. When potential cultural or heritage resource are encountered, that they are not disturbed. There is a potential that undocumented cultural resources will be encountered while fighting fire. It is important when a potential cultural resource is encountered that they are not disturbed in any manner.



GPS its location and take a photo, but do not remove or collect anything. Findings of cultural resources should not be reported over the radio. Work with your division to notify a resource advisor for recommendations on how to proceed.

### Invasive Plant Species – PLEASE USE WEED WASH



The area in and around the Smith River Complex, are home to many sensitive species. Infestations of highly invasive plant species are one of the largest threats to sensitive species populations here. Spread via vehicles and foot traffic as well as re-activation via fire is of high concern. To help protect these sensitive places, do not park in and try to avoid areas flagged areas. **Make sure to visit the WEED WASH at end of shift AND at demob.** Located on Hwy 199 on the right just past the Ranger Station.

### Fish Screens: Coho Salmon Critical Habitat

Most rivers and streams in this area are considered critical habitat for Threatened Coho salmon. Please ensure that Mark 3 and Engine/Tender suction hoses have the appropriate screen attached. Talk to a READ if you think you need a screen!



### Port Orford Cedar root disease

Some local drainages are infected with a root disease that spreads via mud and water. To prevent spreading this disease to uninfected areas, all water tenders and engines will apply bleach to their tanks in a 1:1000 ratio (using bleach with 6.0 % Sodium hypochlorite). Talk to a READ if you need some bleach!



# **TRAINING SPECIALIST MESSAGE**

**A Training Specialist is on the incident.  
All federal, state, and local government agency  
trainees working on position task books will need  
to register with the Incident Training Specialist in  
order to receive proper credit for your  
assignment.**

**The TNSP desk is in ICP trailer row.  
PLEASE CALL or TEXT if you have any questions.**

*John LeBlanc*  
*Training Specialist*

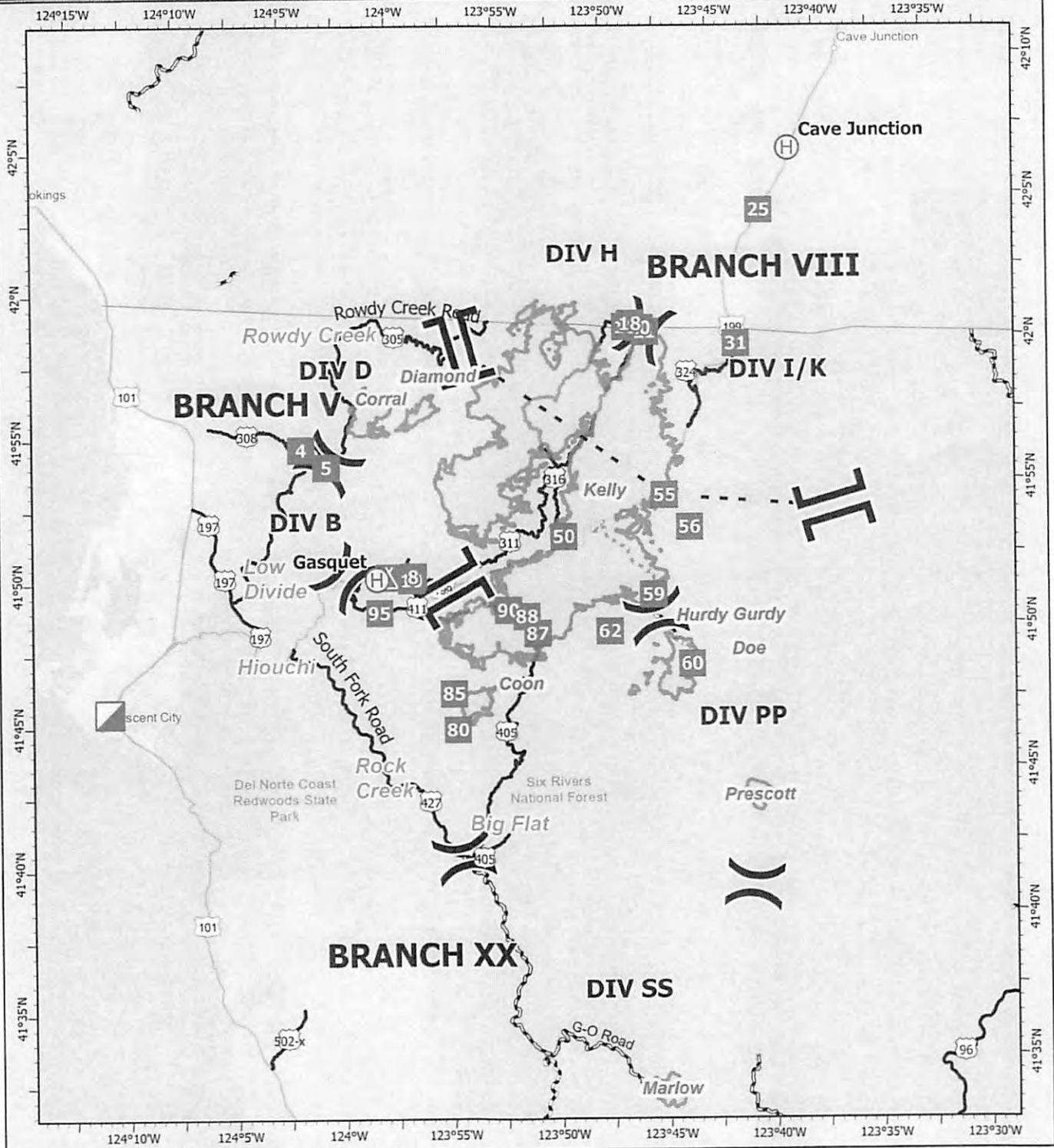
john\_leblanc@firenet.gov  
209.471.7229



Sign in training

# TRANSPORTATION

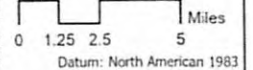
8/24/23



## SMITH RIVER COMPLEX - SOUTH

CA-SRF-000968  
August 24, 2023

- Wildfire Daily Fire Perimeter
- Highlighted Feature
- Paved or Gravel
- Paved
- County Road
- Helispot
- Helibase
- Division Break
- Branch Break
- Incident Command Post
- Drop Point
- Camp



Author: Tomi, Update: 8/24/2023 13:27



### UNIT LOG (ICS 214)

**1. Incident Name:**  
**SMITH RIVER COMPLEX - SOUTH**

**2. Operational Period: Date From: 8/24/23 Date To: 8/25/23**  
**Time From: 0700 Time To: 0700**

**3. Unit Name/Designators**

**4. Unit Leader (Name and ICS Position)**

**5. Personnel Assigned/Designators**

NAME	ICS POSITION	HOME BASE

**6. Activity Log (Continue on Reverse)**

TIME	MAJOR EVENTS

**7. Prepared By:**

**Date/Time:**





**MEDICAL PLAN (ICS 206)**

<b>1. Incident Name:</b> SMITH RIVER COMPLEX - SOUTH		<b>2. Operational Period:</b> Date From: 8/24/23      Date To: 8/25/23 Time From: 0700              Time To: 0700						
<b>3. INCIDENT MEDICAL AID STATIONS</b>								
<b>MEDICAL AID STATIONS</b>	<b>LOCATION</b>	<b>R.N. &amp; EMT</b>						
Frontline Medical Support	Base Camp - Ward Field, Gasquet	YES	NO					
		X						
<b>4.a. AIR AMBULANCES</b>								
<b>NAME</b>	<b>LOCATION</b>	<b>CONTACT</b>	<b>PARAMEDICS</b>					
			YES      NO					
Air Ambulance / Type 3	Medford, OR	South Smith Communications	X					
CHP (Daytime only Hoist) / Type 3	Redding, CA	South Smith Communications	X					
Coast Guard (Day/Night Hoist) / Type 3	Humboldt Bay, CA	South Smith Communications	X					
Air Ambulance / Type 3	Redding, CA	South Smith Communications	X					
Cal Fire (Hoist)	Kneeland, CA	South Smith Communications	X					
<b>4.b. GROUND AMBULANCES &amp; REMS</b>								
<b>NAME</b>	<b>LOCATION</b>	<b>PARAMEDICS</b>						
		YES	NO					
Ambulance 1 (Mountain Medics)	Gasquet Ranger District Office (Hwy 199)	X						
Ambulance 2 (Mountain Medics)	DP 90	X						
Ambulance 4 (LMR F.D.)	Gasquet Base Camp	X						
REMS 1 (North County F.D.)	Branch V		X					
REMS 2 (Remote Access Medical)	Branch V	X						
REMS 3 (Blackwoods Emergency Resources)	Branch XX	X						
REMS 4 (Blackwoods Emergency Resources)	Branch XX	X						
<b>5. HOSPITALS    GPS DATUM - WGS 84</b>								
<b>NAME</b>	<b>ADDRESS</b>	<b>TRAVEL TIME</b>		<b>PHONE</b> LAT, LONG	<b>HELIPAD</b>		<b>BURN CENTER</b>	
		AIR	GRND		YES	NO	YES	NO
Sutter Coast Hospital (Level 4 Trauma Center)	800 E. Washington Blvd. Crescent City CA.		25 min.	707-464-8888 Lat: 41 46.454 Long: 124 11.537		X		X
Rogue Regional Medical (Level 2 Trauma Center)	2825 E Barnett Rd. Medford, OR	35 min.	4.5 hrs	541-789-7178 Lat: 42 19.10 Long: 122 49.50	X			X
Mercy Medical Center (Level 2 Trauma Center)	2175 Rosaline Ave. Redding, CA	55 min.	4.5 hrs.	530-225-6000 Lat: 40 34.14 Long: 122 23.97	X			X
UC Davis Medical Center (Level 1 Trauma & Burn)	2315 Stockton Blvd. Sacramento, CA	1.5 hr.	7 hrs.	916-734-3636 Lat: 38 33.20 Long: 121 27.28	X		X	
<b>6. MEDICAL EMERGENCY PROCEDURES</b>								
<p align="center"><b>LINE "MEDICAL EMERGENCY" PLAN:</b></p> <p><b>Crew Supervisor to contact Division Supervisor/Operations with:</b></p> <ul style="list-style-type: none"> <li>• Patient Complaint, Condition and Location via Tactical or Command Frequency. <b>Priority 1/Red &amp; 2/Yellow patients</b></li> <li>• <u>Triggers</u> Incident within Incident (IWI)</li> </ul> <p><b>Division Supervisor/*POC contacts South Smith Communications:</b></p> <ul style="list-style-type: none"> <li>• Division Supervisor or *POC will run "<u>Medical Emergency</u>" on Command Frequency.</li> <li>• Division Supervisor or *POC to use "Medical Plan (ICS 206 WF)" worksheet in the IAP or IRPG.</li> <li>• Communications contacts Medical Unit Leader on the Command Frequency or cell phone (805-570-9061)</li> </ul> <p><b>*POC (Point of Contact)</b></p>					<p align="center"><b>LINE "NON-EMERGENCY INCIDENT" PLAN:</b></p> <p><b>Crew Supervisor to contact Division Supervisor with:</b></p> <ul style="list-style-type: none"> <li>• Patient Complaint, Condition and Location via Tactical or Command Frequency. <b>Priority 3/Green Patients</b></li> <li>• <u>Does not</u> trigger Incident within Incident (IWI).</li> </ul> <p><b>Division Supervisor/POC Contacts South Smith Communications</b></p> <ul style="list-style-type: none"> <li>• Division Supervisor or *POC will run "<u>Non-Emergency Incident</u>" on the Command Frequency.</li> <li>• Division Supervisor or *POC to use "<u>Medical Incident Report</u>" worksheet on back of this page or in IRPG.</li> <li>• Communications contacts Medical Unit Leader on the Command Frequency or Cell Phone (805) 570-9061</li> </ul> <p><b>IN-CAMP – 24 HOUR MEDICAL</b></p> <p>Contact South Smith Communications with: Patient Complaint, Condition, and Location via phone (760) 220-2863 or Command Frequency</p>			
<b>ICS 206</b>	<b>7. PREPARED BY: (Medical Unit Leader)</b> J. Emerson/M. Lencioni/M. Caffey(t) <i>Jim Emerson</i>			<b>8. REVIEWED BY: (Safety Officer)</b> Rick Bertram <i>Rick Bertram</i>				

# MEDICAL PLAN (ICS 206 WF)

Controlled Unclassified Information//Basic

Medical Incident Report					
<p><b>FOR A NON-EMERGENCY INCIDENT, WORK THROUGH CHAIN OF COMMAND TO REPORT AND TRANSPORT INJURED PERSONNEL AS NECESSARY.</b></p> <p><b>FOR A MEDICAL EMERGENCY: IDENTIFY ON-SCENE INCIDENT COMMANDER BY NAME AND POSITION AND ANNOUNCE "MEDICAL EMERGENCY" TO INITIATE RESPONSE FROM IMT COMMUNICATIONS/DISPATCH.</b></p>					
<p>Use the following items to communicate situation to communications/dispatch.</p>					
<p><b>1. CONTACT COMMUNICATIONS / DISPATCH</b> (Verify correct frequency prior to starting report)  <i>Ex: "Communications, Div. Alpha. Stand-by for Emergency Traffic."</i></p> <p><b>2. INCIDENT STATUS:</b> Provide incident summary (including number of patients) and command structure.  <i>Ex: "Communications, I have a Red priority patient, unconscious, struck by a falling tree. Requesting air ambulance to Forest Road 1 at (Lat/Long.) This will be the Trout Meadow Medical, IC is TFLD Jones. EMT Smith is providing medical care."</i></p>					
Severity of Emergency / Transport Priority	<input type="checkbox"/> <b>RED / PRIORITY 1</b> Life or limb threatening injury or illness. Evacuation need is <b>IMMEDIATE</b> <i>Ex: Unconscious, difficulty breathing, bleeding severely, 2<sup>o</sup> - 3<sup>o</sup> burns more than 4 palm sizes, heat stroke, disoriented.</i> <input type="checkbox"/> <b>YELLOW / PRIORITY 2</b> Serious injury or illness. Evacuation may be <b>DELAYED</b> if necessary. <i>Ex: Significant trauma, unable to walk, 2<sup>o</sup> - 3<sup>o</sup> burns not more than 1-3 palm sizes.</i> <input type="checkbox"/> <b>GREEN / PRIORITY 3</b> Minor injury or illness. Non-Emergency transport <i>Ex: Sprains, strains, minor heat-related illness.</i>				
Nature of Injury or Illness & Mechanism of Injury			<p><i>Brief Summary of Injury or Illness (Ex: Unconscious, Struck by Falling Tree)</i></p>		
Evacuation Request			<p><i>Air Ambulance / Short Haul/Hoist Ground Ambulance / Other</i></p>		
Patient Location			<p><i>Descriptive Location &amp; Lat. / Long. (WGS84)</i></p>		
Incident Name			<p><i>Geographic Name + Medical (Ex: Trout Meadow Medical)</i></p>		
On-Scene Incident Commander			<p><i>Name of on-scene IC of Incident within an Incident (Ex: TFLD Jones)</i></p>		
Patient Care			<p><i>Name of Care Provider (Ex: EMT Smith)</i></p>		
<p><b>3. INITIAL PATIENT ASSESSMENT:</b> Complete this section for each patient as applicable (start with the most severe patient)</p>					
<p>Patient Assessment: See IRPG PAGE 108</p>					
<p>Treatment:</p>					
<p><b>4. EVACUATION PLAN:</b></p>					
<p>Evacuation Location (if different): (Descriptive Location (drop point, intersection, etc.) or Lat. / Long.) Patient's ETA to Evacuation Location:</p>					
<p>Helispot / Extraction Site Size and Hazards:</p>					
<p><b>5. ADDITIONAL RESOURCES / EQUIPMENT NEEDS:</b></p>					
<p><i>Example: Paramedic/EMT, crews, immobilization devices, AED, oxygen, trauma bag, IV/Fluid(s), splints, rope rescue, whistles/Ber, HAZMAT, extrication</i></p>					
<p><b>6. COMMUNICATIONS: Identify State Air/Ground EMS Frequencies and Hospital Contacts as applicable</b></p>					
Function	Channel Name/Number	Receive (RX)	Tone/NAC *	Transmit (TX)	Tone/NAC *
COMMAND					
AIR-TO-GRND					
TACTICAL					
<p><b>7. CONTINGENCY: Considerations:</b> If primary options fail, what actions can be implemented in conjunction with primary evacuation method? Be thinking ahead.</p>					
<p><b>8. ADDITIONAL INFORMATION:</b> Updates/Changes, etc.</p>					
<p><b>REMEMBER:</b> Confirm ETAs of resources ordered. Act according to your level of training. Be Alert. Keep Calm. Think Clearly. Act Decisively.</p>					