

~~** CORRECTED **~~

INCIDENT ACTION PLAN

SMITH RIVER COMPLEX - SOUTH

CA-SRF-000968

P5QJ6L



OPERATIONAL PERIOD

8/25/2023 0700

to


8/26/2023 0700



INCIDENT OBJECTIVES (ICS 202)

1. Incident Name: SMITH RIVER COMPLEX - SOUTH	2. Operational Period:	Date From: 8/25/2023 Time From: 0700	Date To: 8/26/2023 Time To: 0700																				
3. Objective(s): <u>Strategic Direction</u> The Smith River Complex is being managed with a full suppression strategy. Personnel on the incident will implement risk-based decision making in all considerations. Firefighting operations will implement tactics that offer the highest probability of success to achieve the strategy of suppressing the fire, preventing unnecessary suppression related damage, and protecting values at risk. Values include the safety of the public and firefighters; privately and tribally held timberlands; the communities and outlying areas near Gasquet, Pioneer, Lower Jones Creek, Washington Flat, Siskiyou Fork, French Hill, Coon Creek, Rock Creek, and Crescent City, as well as water resources, transportation routes, electrical infrastructure, and natural and cultural resources.																							
<u>Leader's Intent</u> All resources assigned to the incident will work together as a team to provide a high level of service, safety, and protection. All resources will ensure transparent, timely, and accurate communication at all levels of the incident while working to strengthen relationships with each other and with cooperators. All incident personnel should be prepared to take appropriate actions regarding safety, including the identification and mitigation of hazards to yourself and others through timely and thoughtful risk-based decision making. Personnel will manage fatigue by maintaining work/rest cycles. CAIIMT 15 expects professional behavior, conduct, and effective communication from all assigned personnel.																							
<u>Management Objectives</u> <ul style="list-style-type: none"> - Provide for firefighter and public safety through hazard recognition and application of the risk management process. - Coordinate public information to provide timely and continuous situation updates to affected agency partners, cooperators, and public. - Coordinate suppression and repair activities with READs to minimize impacts on natural and cultural resources. - Effectively manage and track costs for all incidents identified within the Smith River Complex. - Close coordination with Region VI fire leadership to ensure effective and efficient management of firefighting resources. 																							
<u>Control Objectives</u> Implement a suppression strategy that keeps the fires: <ul style="list-style-type: none"> - East of the Six Rivers National Forest boundary - West of the Six Rivers and Klamath National Forest boundary - North of the 15N01 Forest Road - South of the Rouge Siskiyou National Forest boundary 																							
5. Site Safety Plan Required? Yes <input type="checkbox"/> No <input checked="" type="checkbox"/>																							
Approved Site Safety Plan(s) Located at:																							
6. Incident Action Plan <table style="width: 100%; border: none;"> <tr> <td><input checked="" type="checkbox"/> ICS 203</td> <td><input checked="" type="checkbox"/> Safety Message</td> <td><input checked="" type="checkbox"/> ICS 205 A</td> <td><input checked="" type="checkbox"/> READ Message</td> </tr> <tr> <td><input checked="" type="checkbox"/> ICS 204</td> <td><input checked="" type="checkbox"/> ICS 220</td> <td><input checked="" type="checkbox"/> Training Message</td> <td><input checked="" type="checkbox"/> PIO Message</td> </tr> <tr> <td><input checked="" type="checkbox"/> ICS 205</td> <td><input type="checkbox"/> Facility Maps</td> <td><input checked="" type="checkbox"/> Travel Map</td> <td><input checked="" type="checkbox"/> Operations Field List</td> </tr> <tr> <td><input checked="" type="checkbox"/> ICS 206</td> <td><input checked="" type="checkbox"/> Weather Forecast</td> <td><input type="checkbox"/> Demob Plan</td> <td><input checked="" type="checkbox"/> ICS 214</td> </tr> <tr> <td><input checked="" type="checkbox"/> ICS 208</td> <td><input checked="" type="checkbox"/> Fire Behavior</td> <td><input checked="" type="checkbox"/> Finance Message</td> <td><input type="checkbox"/></td> </tr> </table>				<input checked="" type="checkbox"/> ICS 203	<input checked="" type="checkbox"/> Safety Message	<input checked="" type="checkbox"/> ICS 205 A	<input checked="" type="checkbox"/> READ Message	<input checked="" type="checkbox"/> ICS 204	<input checked="" type="checkbox"/> ICS 220	<input checked="" type="checkbox"/> Training Message	<input checked="" type="checkbox"/> PIO Message	<input checked="" type="checkbox"/> ICS 205	<input type="checkbox"/> Facility Maps	<input checked="" type="checkbox"/> Travel Map	<input checked="" type="checkbox"/> Operations Field List	<input checked="" type="checkbox"/> ICS 206	<input checked="" type="checkbox"/> Weather Forecast	<input type="checkbox"/> Demob Plan	<input checked="" type="checkbox"/> ICS 214	<input checked="" type="checkbox"/> ICS 208	<input checked="" type="checkbox"/> Fire Behavior	<input checked="" type="checkbox"/> Finance Message	<input type="checkbox"/>
<input checked="" type="checkbox"/> ICS 203	<input checked="" type="checkbox"/> Safety Message	<input checked="" type="checkbox"/> ICS 205 A	<input checked="" type="checkbox"/> READ Message																				
<input checked="" type="checkbox"/> ICS 204	<input checked="" type="checkbox"/> ICS 220	<input checked="" type="checkbox"/> Training Message	<input checked="" type="checkbox"/> PIO Message																				
<input checked="" type="checkbox"/> ICS 205	<input type="checkbox"/> Facility Maps	<input checked="" type="checkbox"/> Travel Map	<input checked="" type="checkbox"/> Operations Field List																				
<input checked="" type="checkbox"/> ICS 206	<input checked="" type="checkbox"/> Weather Forecast	<input type="checkbox"/> Demob Plan	<input checked="" type="checkbox"/> ICS 214																				
<input checked="" type="checkbox"/> ICS 208	<input checked="" type="checkbox"/> Fire Behavior	<input checked="" type="checkbox"/> Finance Message	<input type="checkbox"/>																				
7. Prepared By: Robert Kovach		Position/Title: PSC																					
8. Approved by Incident Commander:		Signature:																					
Signature:		Signature:																					
ICS 202																							

ORGANIZATION ASSIGNMENT LIST (ICS 203)

1. Incident Name: SMITH RIVER COMPLEX - SOUTH		2. Operational Period: Date From: 8/25/2023		Date To: 8/26/2023	
		Time From: 0700		Time To: 0700	
3. Incident Commander(s) and Command Staff:			7. Operation Section:		
IC/UC's	Tom Clemo / Stephen Fillmore(t)		Day Operations	Scott Grasmick / Nick Cleary(t)	
Deputy	Jon Lucas		Strategic Operations	Travis Ederer	
Safety Officer	Rick Bertram		Planning Operations	Tom Himmelrich / Trevor Johnson	
Information Officer	T. Stokesberry / T. Engberg / L. Walker		Night Operations	Joe Reyes	
Liaison Officer	R. Cablayan / J. Jones / B. Neumann / A. Widling		Branch	V	Shaun Craig / Erick D'Amico(t)
			Division/Group	A	Rick Dykhouse
4. Agency/Organization Representatives:			Division/Group	B	Jere Classay / Andy Baller(t)
Agency/Organization	Name		Division/Group	D	Patrick Byde / Scott Roeber(t)
SRF Forest Supervisor	Ted McArthur		Division/Group	GASQUET STR GRP	Brett Hildebrand/ Michael Shiffar(t)
Rogue/Siskiyou AREPs	D. Quinones / J. Winn / A. Watson		Division/Group	DIVIDE STR GRP	Cameron Todd / Rodnie Roberts(t)
SRF Agency Admin	K. Allen / A. Skowlund		Branch	XX	Joe Tieso
CAL OES (ESC)	Robyn Cole		Division/Group	MM	Ron Oatman / Josh Fudge(t)
CAL OES FIRE	Ryan Wakefield		Division/Group	PP	Corey Stowe / Jason Falarski(t)
CAL Fire	Kurt McCray / Brandon Rodgers		Division/Group	SS	Unstaffed
CHP	Lt. Pete Roach		Division/Group	VV	Michael Willardson / Kevin Montoya(t)
Del Norte CO. OEM	Deborah Otenberg		Division/Group	YY	Todd McNeal / Keith McMillen(t)
Crescent City Manager	Eric Wier		Branch		
SRF Sheriff Office	Jennifer Wooley		Division/Group	NIGHT	Ryan Edmondson / Jonathan Cripe(t)
Del Norte Sheriff LELO	Jon Maxwell		Division/Group	NIGHT YY	James Robbins/Paul Coda(t)
Crescent City Police Chief	Richard Griffin		Division/Group	NIGHT B/D	TBD
Crescent City Fire Chief	Kevin Carey		Division/Group		
NPS LEO	Daniel Owens		Branch	CONTINGENCY	JEFF SHEA
Bureau of Indian Affairs	Nathan Gogna		Division/Group	CONTINGENCY	Nick Nava / Rich Durrell(t)
Tolowa Tribe	Amanda O'Connell		Division/Group		
Red Cross	Mary Dormind		Division/Group		
Resource Advisor	Donna Peppin		Division/Group		
5. Planning Section:			Division/Group		
Chief	John Germanetti		Branch		
Deputy	Robert Kovach		Division/Group		
Resource Unit	Hudley/Roberts/Nahas(t)/Sketo(t)/Moreno(t)		Division/Group		
Situation Unit	M. Held / J. Hunter / Z. Jackson(t)		Division/Group		
Demobilization Unit	Mike Dunkel		Division/Group		
GISS	Emily Dolhanski / Dianna Beasley		Division/Group		
FBAN	Nic Elmquist		Air Operations Branch		Director: John Crotty
IMET	James White		Air Support Group Supervisor		Curt Warner
Training Specialist	John Leblanc		Air Tactical Group Supervisor		
Check-In Recorder	David Charron(t)/Margot Leech(t)		Helibase Manager		
6. Logistics Section			8. Finance/Administration Section		
Chief	Bob Feldtz / Mike Farmer(t)		Chief	Lisa Dow	
Facilities Unit	Cassie Buckley(t)		Time Unit	Amanda Folendorf / Tiffanie Sachse-Santi	
Ground Support Unit	Kevin Palm		Personnel Time	Ryan Bridgen / Terese Toomey(t)	
Communications Unit	Glendon Chan / Chris Oliver(t)		Comp/Claims Unit	Tina Weaver	
Medical Unit	J. Emerson/M. Lencioni/M. Caffey(t)		Cost Unit	Sandra Tarvin	
ITSS	Marty Cohn / Justin Martin(t)				
Prepared By: Name:	Robert Kovach	Position/Title:	PSC	Signature: 	
ICS 203		Date/Time:	8/24/2023 2300 hours		



Fire Weather Forecast



FORECAST NO: 8
PREDICTION FOR: Friday-Saturday
DATE: August 25th, 2023
FORECAST ISSUED: 1800 August 24th, 2023

FIRE: Smith River Complex South
UNIT: CA-SRF-968
IMET: James White (240-778-5316)
SIGNED: *James White*

WEATHER DISCUSSION: * Valley elevations = 400ft (Gasquet), Ridgetop elevations = 3500 ft (Camp Six) *
 Stronger marine influence will begin to intrude into the fire area today, bringing generally moister and cooler conditions. Winds will be weak and terrain driven with few gusts over 15 mph. Wind will generally be out of the south throughout the day. While smoke may start out thin thanks to overnight mixing, increasing stability will allow smoke to accumulate and thicken throughout the day Outside of the thermal belt. A very similar, benign pattern will continue into the weekend.

TODAY:

WEATHER: Clear. Moderate smoke in valleys near the fire.
MAX TEMP: Valleys: 70-75°F (6-12°F ↓) **MIN RH:** Valleys: 50-55% (15-25% ↑)
 Ridgetops: 67-72°F (6-12°F ↓) **Ridgetops:** 57-62% (15-25% ↑)
CHC WTG RAIN: 0% **LAL:** 1 **SFC VIS:** 2-3 miles, better west in the afternoon

WINDS: Valleys: Morning downslope 2-4 mph afternoon upslope 2-4 mph.
(20 feet) **Ridgetops:** Morning southeast 2-4 mph, southwest 4-8 mph gusts to 12 mph.

MIXING HEIGHT: Rising to 5,000 ft by 1100. **TRANSPORT WIND:** Southwest 6-10 mph.

TONIGHT:

WEATHER: Mostly clear. Weak thermal belt 1500 to 4000 ft. Possible fog beneath the inversion.
MIN TEMP: Valleys: 50-55° (2-4°F ↓) **MAX RH:** Valleys: 93-98% (Little Change)
 Ridgetops: 58-66° (Little Change) **Ridgetops:** 40-50% (3-6% ↓)
CHC WTG RAIN: 0% **LAL:** 1 **SFC VIS:** 1-2 miles.

WINDS: Valleys: Downslope 2-4 mph.
(20 FEET) **Ridgetops:** Northeast 2-5 mph.

MIXING HEIGHT: Dropping to 1,500 ft by 2200. **TRANSPORT WIND:** Northeast 2-5 mph.

SATURDAY:

WEATHER: Clear. Heavy smoke in valleys near the fire.
MAX TEMP: Valleys: 72-77°F (1-3°F ↑) **MIN RH:** Valleys: 50-55% (Little Change)
 Ridgetops: 70-75°F (1-3°F ↑) **Ridgetops:** 53-58% (2-4% ↓)
CHC WTG RAIN: 0% **LAL:** 1 **SFC VIS:** 1-2 miles, better west in the afternoon

WINDS: Valleys: Morning downslope 2-4 mph afternoon upslope 2-6 mph.
(20 feet) **Ridgetops:** Morning northeast 2-4 mph, west 4-8 mph gusts to 14 mph.

MIXING HEIGHT: Rising to 4,000 ft by 1400. **TRANSPORT WIND:** West 6-10 mph.

EXTENDED OUTLOOK: An upper-level trough stalling offshore will bring enhanced marine influence into early next week. Conditions will remain cool and moist with winds remain diurnal and terrain driven. Few gusts will reach 15 mph. Smoke transport should regularly clear out the west side of the fire while creating thick smoke in valleys to the east and north. There is increasing model confidence of some kind of hot, dry east wind mid to late next week.

→ Nearby Weather Observations



FIRE BEHAVIOR FORECAST		
Incident Name: SMITH RIVER COMPLEX - SOUTH		Operational Period: Date From: 8/25/23 Date To: 8/26/23 Time From: 0700 Time To: 0700
Forecast Number: 08	Type of Fire: Wildfire	Unit: Six Rivers National Forest - Gasquet District
INPUTS		
WEATHER SUMMARY: ***See Fire Weather Forecast***		
FUELS SUMMARY: Due to the below normal amount of precipitation, live fuel moisture levels did not recover this spring, making the shrubs readily available for consumption. There are abundant snag patches within the fire scars; Biscuit (2002), Coon (2015), Eclipse Complex (2017) and Slater (2020). The fuel moistures of the manzanita are around 110% and the 1000-hour fuels 9%, below critical levels. Given the dryness of the vegetation, there is abundant available fuels to continue growth of the Kelly fire		
OUTPUTS		
FIRE BEHAVIOR		
GENERAL: We are currently in what is peak of fire season for this area of the state. Historically, the fuels along the riparian areas have been resistant to burning, but that is not the case this year. Under smoky conditions, the fire will consume the heavy dead surface fuels and have isolated tree torching where there is a higher fuel load under the timber canopy. Roll-out will continue to be a driver of growth in these areas. When the fire is exposed to a stronger wind or gets established on a steep slope with aligned fuels and topography, expect rapid rates of spread with sustained crown runs and moderate range spotting. The complex experienced several sustained crown run over the last week. <p style="text-align: center;">Fire Danger Indices -- 2022 IRPG Page 39 Energy Release Component (ERC): 90th (decreasing) August Average ERC Percentile: 85th 2020 Slater Fire Large growth days (September 10th) - ERC Percentile: 99th Peak Burn Period (1400 - 2000) - Probability of Ignition (PIG): 40% (shaded), 40% (unshaded)</p>		
SPECIFIC: Branch V: The fire will continue to consume the pocket of unburned between Kelly fire north of Hwy 199 along the Patrick Creek. The favorable weather conditions will allow for fire to be brought down to the dozer line above Gasquet on our terms. All signs point to the North Fork of the Smith River being a good checking features, and maybe even a holding feature, west of Stony Creek. There are very little signs of heat in the Corral and Diamond fire, which are burning in the 2002 Bisquet fire footprint. Branch XX: The fire wants to burn along the Siskiyou Fork, between DP55 and DP56. This area sits between the 2020 Slater fire to the north and the 2015 Bear fire to the south and has no record of fire history. Another area of concern is the heat south of the French Hill road as it drops down towards the confluence of Redwood and Craigs Creek in steep, rugged terrain and thick fuels. **Night shift**: There will be cool and moist conditions overnight. The IMET will have a Spot Wx Forecast prepared for the potential of evening/overnight burning.		
AIR OPERATIONS: Sunrise 0606, Last Light 2030 (Daylength: losing 2 min, 35 sec each day)		
Smoke and marine layer influence will keep air support limited early in the shift. There is a better chance of improved air quality earlier in the operational period.		
SAFETY:		
Make sure to scout your parking, working, and resting areas, especially in the fire area. Communicate any hazard trees and mitigate them if possible.		
Prepared by Fire Behavior Analyst: Nic Elmquist/Jenn Anderson (t)		Signature: <i>Nic Elmquist/Jenn Anderson</i>
		Date/Time: 8/22/23 at 1800

ASSIGNMENT LIST (ICS 204 WF)

CONTROLLED UNCLASSIFIED INFORMATION//BASIC

1. Incident Name:	2. Operational Period:	3. Branch	Division
SMITH RIVER COMPLEX - SOUTH	Date From: 08/25/23 Date To: 08/26/23 Time From: 0700 Time To: 0700	V	A

4. Operations Personnel:	Page 1 of 1 Alpha
Operations Section Chief: Scott Grasmick / Nick Cleary(t) Branch Director: Shaun Craig / Erick D'Amico(t) Division/Group Supervisor: Rick Dykhouse	Planning Ops: Tom Himmelrich / Trevor Johnson Night Ops: Joe Reyes Air Attack:


5. Resources Assigned:	**Shaded resources below are 24 hour**						
Resource Identifier	ALS	LWD	Leader	Personnel	Request #	Hours	Reporting Location
HC1 VENTANA IHC		9/4	HAROLD COOK	22	C-32	1400-0200	WARD FIELD CAMP
HC1 VNC CREW 12		9/5	JOHN ENNEKING	19	C-36	0700-1900	WARD FIELD CAMP
HC2IA BLM FOLSOM VETS		8/29	ROGER HOOPER	17	C-6	0700-1900	WARD FIELD CAMP
TF SNF 2023		8/30	RON SANDLING	18	E-312	0700-1900	WARD FIELD CAMP
EST6 XSB 1520F		9/6	SCOTT NUNEZ	14	E-314	1400-0200	WARD FIELD CAMP
ENG3 PVT NATIONAL WILDLAND 142		9/3	JASON DAVIS	3	E-142	0700-1900	WARD FIELD CAMP
ENG3 PVT SCHOLLS 148		9/3	BRIAN RINGEN	3	E-148	0700-1900	WARD FIELD CAMP
ENG4 PVT FIRECO 136		9/2	TYLER NAIL	2	E-136	0700-1900	WARD FIELD CAMP
ENG4 PVT PIERSOL 267		9/6	BRIDGER LARSEN	3	E-267	0700-1900	WARD FIELD CAMP
ENG6 PVT VALKYRIE 138		9/2	CHARLES REESE	3	E-138	0700-1900	WARD FIELD CAMP
ENG6 PVT HB FORESTRY 211		9/2	AARON GONZALEZ	3	E-211	0700-1900	WARD FIELD CAMP
DO22 PNF D22		9/6	TOM SANCHEZ	2	E-328	0700-1900	WARD FIELD CAMP
WTT2 PVT NATIONAL 165		9/2	AARON PHILLIPS	2	E-165	0700-1900	WARD FIELD CAMP
FMOD PAC RIDGELINE 156		9/3	ERNIE ADAMS	2	O-156	0700-1900	WARD FIELD CAMP
EMPF MORGAN		9/6	ROBERT MORGAN	1	O-376	0700-1900	WARD FIELD CAMP
EMTF(T) AMBRIZ		9/6	MANUEL AMBRIZ	1	O-299	0700-1900	WARD FIELD CAMP

6. Work Assignments:
 Keep the fire north of Highway 199 and east of County Road 305 in order to protect the natural, cultural, and infrastructure values utilizing dozer and handline, firing where appropriate, and providing holding forces during operations.

7. Special Instructions:
 -Be aware of retardant avoidance areas, mine shafts and naturally occurring asbestos.
 -Maintain awareness of fire conditions affecting road systems in your area that might be a primary escape route and establish secondary egress to safe area. Ensure trigger points are established and re-evaluated throughout the shift.
 Safety Officers assigned to Division A/YY: Guadalupe Fernandez
 REMS 1 & 4 assigned to Branch V
 REAFs: Berg and Coons

8. Communications

Name	Ch	Function	Rx Freq	Rx Tone	Tx Freq	Tx Tone	Mode	Notes
NIFC C3	1	COMMAND	170.4250	(T3) 131.8	168.0750	(T3) 131.8	A	CAMP 6
NIFC T3	7	TACTICAL	168.6000	(T3) 131.8	168.6000	(T3) 131.8	A	
CALCORD	15	TACTICAL	156.0750	(T6) 156.7	156.0750	(T6) 156.7	A	EMS AIR COORDINATION
A/G TAC	14	A/G TAC	169.4875	0.0	169.4875	0.0	A	
AIRGUARD	16	AIRGUARD	168.6250	0.0	168.6250	(T1) 110.9	A	

9. Prepared by: Name: Hudley/Roberts/Nahas(t)/Sketo(t)/Moreno(t) RESL Signature: 

ICS 204 Date/Time: 8/24/2023 2200 Personnel Count: 115

ASSIGNMENT LIST (ICS 204 WF)

CONTROLLED UNCLASSIFIED INFORMATION//BASIC

1. Incident Name:	2. Operational Period:	3. Branch	Division
SMITH RIVER COMPLEX - SOUTH	Date From: 08/25/23 Date To: 08/26/23 Time From: 0700 Time To: 0700	V	B
4. Operations Personnel:		Page 1 of 1	Bravo

Operations Section Chief: Scott Grasmick / Nick Cleary(t)	Planning Ops: Tom Himmelrich / Trevor Johnson
Branch Director: Shaun Craig / Erick D'Amico(t)	Night Ops: Joe Reyes
Division/Group Supervisor: Jere Classay / Andy Baller(t)	Air Attack:


5. Resources Assigned:		**Shaded resources below are 24 hour**					
Resource Identifier	ALS	LWD	Leader	Personnel	Request #	Hours	Reporting Location
HC2 PVT PACIFIC OASIS 24		9/2	CASEY DOWNS	20	C-24	0700-1900	WARD FIELD CAMP
HC2 PVT 3B'S FORESTRY		9/6	MICHEAL MARLOW	20	C-60	0700-1900	WARD FIELD CAMP
ENG3 PVT NESBITTS 135		9/2	VAS NAIKER	3	E-135	0700-1900	WARD FIELD CAMP
ENG4 PVT CONTRACT WATER 113		9/3	MIKE MUSIA	3	E-113	0700-1900	WARD FIELD CAMP
ENG4 PVT ARCHER 123		9/2	JAMES HARTER	3	E-123	0700-1900	WARD FIELD CAMP
ENG4 PVT FLASHBACK 149		9/2	TREVOR MCWATERS	3	E-149	0700-1900	WARD FIELD CAMP
ENG4 PVT J3 205		9/2	CHRIS DESROSIER	3	E-205	0700-1900	WARD FIELD CAMP
DO22 PVT EVANS BROTHERS 169		9/2	TOM EVANS	1	E-169	0700-1900	WARD FIELD CAMP
DO22 PVT LONESTAR 170		9/2	ROBERT ASCHERIN	2	E-170	0700-1900	WARD FIELD CAMP
DO22 PVT GARMAN CONT 172		9/2	DOUG GRIDER	2	E-172	0700-1900	WARD FIELD CAMP
DO22 PVT LEESVILLE 293		9/4	NATE RUBINI	2	E-293	0700-1900	WARD FIELD CAMP
DO22 PVT KENNETH 294		9/5	KENNY DREW	1	E-294	0700-1900	WARD FIELD CAMP
TFLD WRENN (+)		9/5	WILLIAM WRENN	1	O-231	0700-1900	WARD FIELD CAMP
TFLD(T) LOWERY		9/6	SEAN LOWERY	1	O-295	0700-1900	WARD FIELD CAMP
TFLD(T) MOLINA		9/6	ROBERT MOLINA	1	O-292	0700-1900	WARD FIELD CAMP
HEQB WILSON		9/6	ANDY WILSON	1	O-271	0700-1900	WARD FIELD CAMP
HEQB(T) NETZ		9/2	PAUL NETZ	1	O-175	0700-1900	WARD FIELD CAMP
EMPF LOPEZ	X	9/1	MIGUEL LOPEZ	1	O-96	0700-1900	WARD FIELD CAMP
EMTF EINEM		9/1	LORI EINEM	1	O-102	0700-1900	WARD FIELD CAMP

6. Work Assignments:
Keep the fire north of Highway 199 and east of County Road 305 in order to protect the natural, cultural, and infrastructure values utilizing dozer and handline, firing where appropriate, and providing holding forces during operations.

7. Special Instructions:
-Be aware of retardant avoidance areas, mine shafts and naturally occurring asbestos.
-Maintain awareness of fire conditions affecting road systems in your area that might be a primary escape route and establish secondary egress to safe area. Ensure trigger points are established and re-evaluated throughout the shift.
Safety Officers assigned to Division B/D: Ray Franco and Shaun Davis(t)
REMS 1 & 4 assigned to Branch V
REAFs: Clark, Stubbs, Siedel, Loose

8. Communications

Name	Ch	Function	Rx Freq	Rx Tone	Tx Freq	Tx Tone	Mode	Notes
NIFC C3	1	COMMAND	170.4250	(T3) 131.8	168.0750	(T3) 131.8	A	CAMP 6
VFIRE 22	11	TACTICAL	154.2650	(T6) 156.7	154.2650	(T6) 156.7	A	
CALCORD	15	TACTICAL	156.0750	(T6) 156.7	156.0750	(T6) 156.7	A	EMS AIR COORDINATION
A/G TAC	14	A/G TAC	169.4875	0.0	169.4875	0.0	A	
AIRGUARD	16	AIRGUARD	168.6250	0.0	168.6250	(T1) 110.9	A	

9. Prepared by: Name: Hudley/Roberts/Nahas(t)/Sketo(t)/Moreno(t) RESL Signature:  Personnel Count: 70

ICS 204 Date/Time: 8/24/2023 2200


NIMS IAP

HCI1 FORT APACHE 9/3 Brian Quintero 22 C-25
HCI1 SLIDE MOUNTAIN 8/30 JOSH HIGGINS 19 C-7
HCI2 6FP ENTERPRISE 56 9/7 MITCHELLE ELSTAD 20 C-56
TFLD POWERS 9/7 BRIAN POWERS 1 O-288
TFLD(+) ASHER 9/7 MICHAEL ASHER 1 O-289

CONTROLLED UNCLASSIFIED INFORMATION//BASIC

ASSIGNMENT LIST (ICS 204 WF)

CONTROLLED UNCLASSIFIED INFORMATION//BASIC

1. Incident Name: SMITH RIVER COMPLEX - SOUTH		2. Operational Period: Date From: 08/25/23 Date To: 08/26/23 Time From: 0700 Time To: 0700				3. Branch V		Division D	
4. Operations Personnel:						Page 1 of 1		Delta	
Operations Section Chief: Scott Grasmick / Nick Cleary(t)				Planning Ops: Tom Himmelrich / Trevor Johnson					
Branch Director: Shaun Craig / Erick D'Amico(t)				Night Ops: Joe Reyes					
Division/Group Supervisor: Patrick Bye / Scott Roeber(t)				Air Attack:					
5. Resources Assigned:		**Shaded resources below are 24 hour**							
Resource Identifier	ALS	LWD	Leader	Personnel	Request #	Hours	Reporting Location		
HC1 VNC CREW 14 → <i>DIV PP</i>		9/5	MIKE KENNEDY	20	C-36	0700-1900	WARD FIELD CAMP		
HC2 PVT NORTH PACIFIC FORESTRY 96		8/29	JEFF ANDERSON	20	C-96	0700-1900	WARD FIELD CAMP		
HC2 PVT JC OROZCO 1		9/2	JAMAL KWIATKOWSKI	20	C-1	0700-1900	WARD FIELD CAMP		
ENG3 LPF 316		8/29	KYLE ARMSTRONG	5	E-282	0700-1900	WARD FIELD CAMP		
ENG3 STF 314		8/27	ANDREW KAHANA	5	E-357	0700-1900	WARD FIELD CAMP		
ENG3 PVT TORRES E3		9/2	ADOLFO ESPINO	3	E-218	0700-1900	WARD FIELD CAMP		
ENG3 PVT J3 258		9/6	WES WALLACE	3	E-258	0700-1900	WARD FIELD CAMP		
ENG4 PVT DRAGON FIGHTERS 141		9/3	MIKE SPECHT	3	E-141	0700-1900	WARD FIELD CAMP		
ENG5 PVT GLOBAL WILDFIRE 143		9/3	TJ BURKEY	3	E-143	0700-1900	WARD FIELD CAMP		
ENG5 PVT MONTROSE 144		9/3	DIEGO ALVAREZ	3	E-144	0700-1900	WARD FIELD CAMP		
ENG6 PVT SWFS 112		9/3	ROBERT STIGEN	3	E-112	0700-1900	WARD FIELD CAMP		
ENG6 PVT ADAMS 116		9/2	MILAN TORES	3	E-116	0700-1900	WARD FIELD CAMP		
ENG6 PVT FENIX 117		9/2	SUZANNE FLYNN	3	E-117	0700-1900	WARD FIELD CAMP		
ENG6 PVT FIRE WORKS 259		9/6	BEN MEYERS <i>MEYERS</i>	3	E-259	0700-1900	WARD FIELD CAMP		
WTS1 PVT BERRY 342		9/6	STEVEN BERRY	1	E-342	0700-1900	WARD FIELD CAMP		
WTT2 PVT SACRAMENTO MTN 163		9/3	RICHARD DAVIS	2	E-163	0700-1900	WARD FIELD CAMP		
WTT2 PVT DYNAMITE 168		9/3	MICHAEL RUDOLPH	2	E-168	0700-1900	WARD FIELD CAMP		
TFLD ELLSBURY		9/6	RICHARD ELLSBURY	1	O-293	0700-1900	WARD FIELD CAMP		
STEN MADDEN		9/6	CLINT MADDEN	1	O-258	0700-1900	WARD FIELD CAMP		
EMPF MUNDS	X	9/1	NOAH MUNDS	1	O-91	0700-1900	WARD FIELD CAMP		
EMTF HAPKE		9/1	MIKE HAPKE	1	O-105	0700-1900	WARD FIELD CAMP		
6. Work Assignments: Keep the fire north of Highway 199 and east of County Road 305 in order to protect the natural, cultural, and infrastructure values utilizing dozer and handline, firing where appropriate, and providing holding forces during operations.									
7. Special Instructions: -Be aware of retardant avoidance areas, mine shafts and naturally occurring asbestos. -Maintain awareness of fire conditions affecting road systems in your area that might be a primary escape route and establish secondary egress to safe area. Ensure trigger points are established and re-evaluated throughout the shift. Safety Officers assigned to Division B/D: Ray Franco and Shaun Davis(t) REMS 1 & 4 assigned to Branch V REAFs: Stubbs, Siedel, Loose									
8. Communications									
Name	Ch	Function	Rx Freq	Rx Tone	Tx Freq	Tx Tone	Mode	Notes	
NIFC C3	1	COMMAND	170.4250	(T3) 131.8	168.0750	(T3) 131.8	A	CAMP 6	
NIFC T1	6	TACTICAL	168.0500	(T3) 131.8	168.0500	(T3) 131.8	A		
CALCORD	15	TACTICAL	156.0750	(T6) 156.7	156.0750	(T6) 156.7	A	EMS AIR COORDINATION	
A/G TAC	14	A/G TAC	169.4875	0.0	169.4875	0.0	A		
AIRGUARD	16	AIRGUARD	168.6250	0.0	168.6250	(T1) 110.9	A		
9. Prepared by: Name:		Hudley/Roberts/Nahas(t)/Sketo(t)/Moreno(t)			RESL		Signature: 		
ICS 204		Date/Time: 8/24/2023 2200			Personnel Count: 106				

NIMS IAP


HC1 LAC ST1170A

9/7 Rob Morales 25 C-40

CONTROLLED UNCLASSIFIED INFORMATION//BASIC

ASSIGNMENT LIST (ICS 204 WF)

CONTROLLED UNCLASSIFIED INFORMATION//BASIC

1. Incident Name: SMITH RIVER COMPLEX - SOUTH		2. Operational Period: Date From: 08/25/23 Date To: 08/26/23 Time From: 0700 Time To: 0700			3. Branch V		Division GASQUET STR GRP		
4. Operations Personnel:				Page 1 of 1					
Operations Section Chief: Scott Grasmick / Nick Cleary(t)				Planning Ops: Tom Himmelrich / Trevor Johnson					
Branch Director: Shaun Craig / Erick D'Amico(t)				Night Ops: Joe Reyes					
Division/Group Supervisor: Brett Hildebrand/ Michael Shiffrrar(t)				Air Attack:					
5. Resources Assigned:		**Shaded resources below are 24 hour**							
Resource Identifier	ALS	LWD	Leader	Personnel	Request #	Hours	Reporting Location		
HC2 PVT LAVA RIVER C-11		9/1	BERTHA CHAVEZ	20	C-23	0700-1900	WARD FIELD CAMP		
HC2 PVT NORTH PACIFIC FORESTRY C-2		8/30	ANDREW KENT	20	C-2	0700-1900	WARD FIELD CAMP		
EST1 OES 2801A **24hrs**		9/3	TY BECERRA	22	E-240	0700-0700	WARD FIELD CAMP		
EST3 OES 0803C **24hrs**		9/1	PETE GONZALEZ	18	E-87	0700-0700	WARD FIELD CAMP		
EST3 XNA 2201C **24hrs**	X	9/1	ERIK MORTIMORE	22	E-88	0700-0700	WARD FIELD CAMP		
EST1 OES 2802A		9/3	JOSE CASTREJON	21	E-241	0700-1900	WARD FIELD CAMP		
EST1 OES 2803A		9/3	JOEL ABELSON	21	E-242	0700-1900	WARD FIELD CAMP		
EST1 OES 5805A		9/4	RAYMOND RUSSELL	21	E-244	0700-1900	WARD FIELD CAMP		
EST6 OES 2861F		8/28	BRIAN METCHO	19	E-270	0700-1900	WARD FIELD CAMP		
ENG1 CRT E-5112		9/3	BEAU SMITH	4		0700-1900	WARD FIELD CAMP		
ENG4 PVT INBOUND 119		9/2	EVAN RUSSELL	3	E-119	0700-1900	WARD FIELD CAMP		
ENG4 PVT J3 208		9/2	JOSE ARIZMENDI	3	E-208	0700-1900	WARD FIELD CAMP		
ENG4 PVT J3 210		9/2	ANDRE KELLEY	3	E-210	0700-1900	WARD FIELD CAMP		
ENG4 PVT WILDFIRE 219		9/2	MIKE FOSTER	3	E-219	0700-1900	WARD FIELD CAMP		
ENG5 PVT FORREST 248		9/3	AARON VELA	3	E-248	0700-1900	WARD FIELD CAMP		
ENG6 PVT Y2 124		9/3	STANLEY VINCENT	3	E-124	0700-1900	WARD FIELD CAMP		
ENG6 PVT TIMBERLINE 140		9/3	JEROME ANTONIO	3	E-140	0700-1900	WARD FIELD CAMP		
DO22 PVT SMOKEY MTN 173 → DIV. MM		9/2	IKE TOMLINSON	2	E-173	0700-1900	WARD FIELD CAMP		
WTS1 CRT WT-5159		9/3	JASON BORGES	2		0700-1900	WARD FIELD CAMP		
WTS1 PVT NORTHSTATE 340		9/6	WILLIAM YENTSCH	1	E-340	0700-1900	WARD FIELD CAMP		
CHP2 PVT NORTH ZONE 227		9/3	DARRIUS DEMERY	3	E-227	0700-1900	WARD FIELD CAMP		
CHP2 PVT NORTH ZONE 228		9/3	KOBE HOUSTON	3	E-228	0700-1900	WARD FIELD CAMP		
CHP2 PVT GRAYBACK 304		9/6	JARED COPURMOYER	3	E-304	0700-1900	WARD FIELD CAMP		
TFLD ILLINGWORTH		9/4	GAVIN ILLINGWORTH	1	O-252	0700-1900	WARD FIELD CAMP		
DIVS(T) ZINCHUK		9/6	RICHARD ZINCHUK	1	O-280	0700-1900	WARD FIELD CAMP		
6. Work Assignments:									
Keep the fire north of Highway 199 and east of County Road 305 in order to protect the natural, cultural, and infrastructure values utilizing dozer and handline, firing where appropriate, and providing holding forces during operations. Prepare and defend structures in Highway 199 corridor and adjacent communities. Conduct damage assessment in areas that the fire has impacted.									
7. Special Instructions:									
-Be aware of retardant avoidance areas, mine shafts and naturally occurring asbestos.									
-Maintain awareness of fire conditions affecting road systems in your area that might be a primary escape route and establish secondary egress to safe area. Ensure trigger points are established and re-evaluated throughout the shift.									
REMS 1 & 4 assigned to Branch V									
8. Communications									
Name	Ch	Function	Rx Freq	Rx Tone	Tx Freq	Tx Tone	Mode	Notes	
NIFC C3	1	COMMAND	170.4250	(T3) 131.8	168.0750	(T3) 131.8	A	CAMP 6	
VFIRE 24	12	TACTICAL	154.2725	(T6) 156.7	154.2725	(T6) 156.7	A	GASQUET STRUCTURE/NIC	
CALCORD	15	TACTICAL	156.0750	(T6) 156.7	156.0750	(T6) 156.7	A	EMS AIR COORDINATION	
A/G TAC	14	A/G TAC	169.4875	0.0	169.4875	0.0	A		
AIRGUARD	16	AIRGUARD	168.6250	0.0	168.6250	(T1) 110.9	A		
9. Prepared by: Name:			Hudley/Roberts/Nahas(t)/Sketo(t)/ Moreno(t)		RESL		Signature: 		
ICS 204		Date/Time: 8/24/2023 2200				Personnel Count: 225			

NIMS IAP

ENG4 PVT Piersol 264
STEN (t) Nausha
EMPP Kortekaas

9/7 Ashton Karel 4 E-264
9/7 Daniel Navsha 1 0-254
9/1 Joshua Kortekaas 1 0-99

CONTROLLED UNCLASSIFIED INFORMATION//BASIC

ASSIGNMENT LIST (ICS 204 WF)

CONTROLLED UNCLASSIFIED INFORMATION//BASIC

1. Incident Name: SMITH RIVER COMPLEX - SOUTH		2. Operational Period: Date From: 08/25/23 Date To: 08/26/23 Time From: 0700 Time To: 0700				3. Branch V		Division DIVIDE STR GRP	
Page 1 of 1									
4. Operations Personnel:					Planning Ops: Tom Himmelrich / Trevor Johnson				
Operations Section Chief: Scott Grasmick / Nick Cleary(t)					Night Ops: Joe Reyes				
Branch Director: Shaun Craig / Erick D'Amico(t)					Air Attack:				
Division/Group Supervisor: Cameron Todd / Rodnie Roberts(t)									
5. Resources Assigned: **Shaded resources below are 24 hour**									
Resource Identifier	ALS	LWD	Leader	Personnel	Request #	Hours	Reporting Location		
ENG3 PVT LAYTON 155		9/6	CLYE HALL	3	E-155	0700-1900	WARD FIELD CAMP		
ENG4 PVT ROC-N 250		9/4	RUSSELL TAYLOR	3	E-250	0700-1900	WARD FIELD CAMP		
ENG5 GCT LAND 260		9/6	ROBERT MCGIRR	3	E-260	0700-1900	WARD FIELD CAMP		
ENG6 PVT FIREMOG 153		9/6	MIKE PARKER	3	E-153	0700-1900	WARD FIELD CAMP		
ENG6 PVT LOOMIS 254		9/6	DARIO VILLARREA	3	E-254	0700-1900	WARD FIELD CAMP		
ENG6 PVT FIRE WORKS 261		9/6	SCOTT HALSEY	3	E-261	0700-1900	WARD FIELD CAMP		
ENG6 PVT MILLER FLATS 262		9/6	BRIAN HUGHES	3	E-262	0700-1900	WARD FIELD CAMP		
ENG6 AZ E632		9/6	KRISTA SIMONEAU	4	E-351	0700-1900	WARD FIELD CAMP		
ENG6 BLM E2616		9/6	MICHAL ARENAS	3	E-352	0700-1900	WARD FIELD CAMP		
STEN(T) ORTIZ		9/6	CHRIS ORTIZ	1	O-259	0700-1900	WARD FIELD CAMP		
ENG3 TREASURE VALLEY		9/7	ANDREW BERNARD	3	E-372				
CHP2 TOP NOTCH TREE SERVICE		9/7	JOSHUA DEVOIRE	3	E-305				
CHP2 FARM INDUSTRIES		9/7	JESS RAPEL	3	E-266				
6. Work Assignments:									
Keep the fire east of County Road 305 in order to protect the natural, cultural, and infrastructure values utilizing dozer and handline, firing where appropriate, and providing holding forces during operations. Prepare and defend structures in Highway 199 corridor and adjacent communities. Conduct damage assessment in areas that the fire has impacted.									
7. Special Instructions:									
-Be aware of retardant avoidance areas, mine shafts and naturally occurring asbestos.									
-Maintain awareness of fire conditions affecting road systems in your area that might be a primary escape route and establish secondary egress to safe area. Ensure trigger points are established and re-evaluated throughout the shift.									
REMS 1 & 4 assigned to Branch V									
8. Communications									
Name	Ch	Function	Rx Freq	Rx Tone	Tx Freq	Tx Tone	Mode	Notes	
NIFC C3	1	COMMAND	170.4250	(T3) 131.8	168.0750	(T3) 131.8	A	CAMP 6	
NIFC T5	9	TACTICAL	166.7750	(T3) 131.8	166.7750	(T3) 131.8	A		
CALCORD	15	TACTICAL	156.0750	(T6) 156.7	156.0750	(T6) 156.7	A	EMS AIR COORDINATION	
A/G TAC	14	A/G TAC	169.4875	0.0	169.4875	0.0	A		
AIRGUARD	16	AIRGUARD	168.6250	0.0	168.6250	(T1) 110.9	A		
9. Prepared by: Name: Hudley/Roberts/Nahas(t)/Sketo(t)/ Moreno(t) RESL									
Signature:									
ICS 204		Date/Time: 8/24/2023			2200		Personnel Count: 29		

ASSIGNMENT LIST (ICS 204 WF)

CONTROLLED UNCLASSIFIED INFORMATION//BASIC

1. Incident Name: SMITH RIVER COMPLEX - SOUTH		2. Operational Period: Date From: 08/25/23 Date To: 08/26/23 Time From: 0700 Time To: 0700				3. Branch XX		Division MM	
4. Operations Personnel:		Operations Section Chief: Scott Grasmick / Nick Cleary(t) Branch Director: Joe Tieso Division/Group Supervisor: Ron Oatman / Josh Fudge(t)				Planning Ops: Tom Himmelrich / Trevor Johnson Night Ops: Joe Reyes Air Attack:			
5. Resources Assigned:		**Shaded resources below are 24 hour**							
Resource Identifier	ALS	LWD	Leader	Personnel	Request #	Hours	Reporting Location		
WFM2 EAGLE LAKE WFM		9/6	DANE NESBITT	9	O-383	0700-1900	WARD FIELD CAMP		
ENG3 SQF 31		8/30	JOSE RIVIERA	5	E-281	0700-1900	WARD FIELD CAMP		
ENG3 GENESEE FIRE 932		8/30	JOSH BOYLES	5	E-1	0700-1900	WARD FIELD CAMP		
ENG3 PVT OUTBACK 249		8/30	JARED ANDRA	3	E-249	0700-1900	WARD FIELD CAMP		
ENG4 PVT IDAHO TRAILBLAZERS 157		9/1	SCOTT LEFFLER	3	E-157	0700-1900	WARD FIELD CAMP		
ENG4 PVT IDAHO TRAILBLAZERS 159		9/1	OSVALDO ARENAS	3	E-159	0700-1900	WARD FIELD CAMP		
ENG4 PVT TETON 221		9/3	CASSY JOHNSON	4	E-221	0700-1900	WARD FIELD CAMP		
ENG6 WHISPERING PINES E66		8/30	GABE DONNEY	3	E-280	0700-1900	WARD FIELD CAMP		
ENG6 PVT FIRST STRIKE 118		9/2	JEFF PURITT	3	E-118	0700-1900	WARD FIELD CAMP		
ENG6 PVT IDAHO TRAILBLAZERS 160		9/2	EDDY GARCIA	3	E-160	0700-1900	WARD FIELD CAMP		
ENG6 PVT IMPERIA FORESTRY 203		9/2	LUCIANO GONZALEZ	3	E-203	0700-1900	WARD FIELD CAMP		
DOZZ PVT SMOKEY MTN 173		9/2	IKE TOMLINSON	2	E-173	0700-1900	WARD FIELD CAMP		
DOZZ STF 52		9/3	MIKE KNOTT	2	E-223	0700-1900	WARD FIELD CAMP		
WTTZ AZ FIRE MEDICAL AUTH 106		8/27	JUSTIN MITTON	2	E-6	0700-1900	WARD FIELD CAMP		
WTTZ PVT SJ WATER 161		9/2	KEELY JACKSON	2	E-161	0700-1900	WARD FIELD CAMP		
EXC2 PVT ADAMS 298		9/5	STEVE ADAMS	2	E-298	0700-1900	WARD FIELD CAMP		
FMOD MOEN FALLERS 116		9/1	MICHEAL MOEN	2	O-116	0700-1900	WARD FIELD CAMP		
FMOD CHARLIE FALLERS 117		9/1	JOSIAH CLAYBORN	2	O-117	0700-1900	WARD FIELD CAMP		
FMOD CHARLIE FALLERS 154		9/1	DAN KECK	2	O-154	0700-1900	WARD FIELD CAMP		
TFLD MIRANDA		9/2	MATT MIRANDA	1	O-173	0700-1900	WARD FIELD CAMP		
STEN BARKER		9/5	JASON BARKER	1	O-251	0700-1900	WARD FIELD CAMP		
6. Work Assignments:									
Keep the fire South of Highway 199 in order to protect the natural, cultural, and infrastructure values utilizing dozer and handline, firing where appropriate, and providing holding forces during operations. Conduct damage assessment in areas that the fire has impacted.									
7. Special Instructions:									
-Be aware of retardant avoidance areas, mine shafts and naturally occurring asbestos.									
-Maintain awareness of fire conditions affecting road systems in your area that might be a primary escape route and establish secondary egress to safe area. Ensure trigger points are established and re-evaluated throughout the shift.									
Safety Officers assigned to Division MM/PP: Pat Cockrum									
REMS 2 & 3 assigned to Branch XX									
8. Communications									
Name	Ch	Function	Rx Freq	Rx Tone	Tx Freq	Tx Tone	Mode	Notes	
NIFC C3	1	COMMAND	170.4250	(T3) 131.8	168.0750	(T3) 131.8	A	CAMP 6	
NIFC T4	8	TACTICAL	166.7250	(T3) 131.8	166.7250	(T3) 131.8	A		
CALCORD	15	TACTICAL	156.0750	(T6) 156.7	156.0750	(T6) 156.7	A	EMS AIR COORDINATION	
A/G TAC	14	A/G TAC	169.4875	0.0	169.4875	0.0	A		
AIRGUARD	16	AIRGUARD	168.6250	0.0	168.6250	(T1) 110.9	A		
9. Prepared by: Name: Hudley/Roberts/Nahas(t)/Sketo(t)/Moreno(t) RESL									
Signature: Personnel Count: 62									
ICS 204		Date/Time: 8/24/2023 2200							

ASSIGNMENT LIST (ICS 204 WF)

CONTROLLED UNCLASSIFIED INFORMATION//BASIC

1. Incident Name: <p style="text-align: center;">SMITH RIVER COMPLEX - SOUTH</p>	2. Operational Period: Date From: 08/25/23 Date To: 08/26/23 Time From: 0700 Time To: 0700	3. Branch Division <p style="text-align: center;">XX MM</p> <p style="text-align: center;">Page 2 of 2 Mike-Mike</p>
---	--	---

4. Operations Personnel:	
Operations Section Chief: Scott Grasmick / Nick Cleary(t)	Planning Ops: Tom Himmelrich / Trevor Johnson
Branch Director: Joe Tieso	Night Ops: Joe Reyes
Division/Group Supervisor: Ron Oatman / Josh Fudge(t)	Air Attack:

5. Resources Assigned:	**Shaded resources below are 24 hour**						
Resource Identifier	ALS	LWD	Leader	Personnel	Request #	Hours	Reporting Location
STEN BRISTOL		9/6	NATHAN BRISTOL	1	O-256	0700-1900	WARD FIELD CAMP
STEN(T) EISAN		9/5	NICK EISAN	1	O-253	0700-1900	WARD FIELD CAMP
FOBS McCREA		8/30	DAVID McCREA	1	O-159	0700-1900	WARD FIELD CAMP
FOBS RIVAS		8/30	JEFF RIVAS	1	O-160	0700-1900	WARD FIELD CAMP
EMPF HARDINA	X	9/1	BRANDON HARDINA	1	O-100	0700-1900	WARD FIELD CAMP
EMTF BRISENDINE		9/2	CHAD BRISENDINE	1	O-103	0700-1900	WARD FIELD CAMP
ENG 6 BLACKSTONE FORESTRY		9/7	JORDAN JESSEE	3	E-354		
STEN(t) HANNAN		9/7	JOSH HANNAN	1	O-357		
TFLD KOEPEWICK		9/7	NICK KOEPEWICK	1	O-362		
HERB FAWCETT		9/7	DANIEL FAWCETT	1	O-238		
SOFF SHROPSHIRE		9/7	BRYAN SHROPSHIRE	1	O-294		

6. Work Assignments:
 Keep the fire South of Highway 199 in order to protect the natural, cultural, and infrastructure values utilizing dozer and handline, firing where appropriate, and providing holding forces during operations. Conduct damage assessment in areas that the fire has impacted.


7. Special Instructions:
 -Be aware of retardant avoidance areas, mine shafts and naturally occurring asbestos.
 -Maintain awareness of fire conditions affecting road systems in your area that might be a primary escape route and establish secondary egress to safe area. Ensure trigger points are established and re-evaluated throughout the shift.
 Safety Officers assigned to Division MM/PP: Pat Cockrum
 REMS 2 & 3 assigned to Branch XX

8. Communications								
Name	Ch	Function	Rx Freq	Rx Tone	Tx Freq	Tx Tone	Mode	Notes
NIFC C3	1	COMMAND	170.4250	(T3) 131.8	168.0750	(T3) 131.8	A	CAMP 6
NIFC T4	8	TACTICAL	166.7250	(T3) 131.8	166.7250	(T3) 131.8	A	
CALCORD	15	TACTICAL	156.0750	(T6) 156.7	156.0750	(T6) 156.7	A	EMS AIR COORDINATION
A/G TAC	14	A/G TAC	169.4875	0.0	169.4875	0.0	A	
AIRGUARD	16	AIRGUARD	168.6250	0.0	168.6250	(T1) 110.9	A	

9. Prepared by: Name:	Hudley/Roberts/Nahas(t)/Sketo(t)/ Moreno(t)	RESL	Signature:
ICS 204	Date/Time: 8/24/2023	2200	Personnel Count: 6

ASSIGNMENT LIST (ICS 204 WF)

CONTROLLED UNCLASSIFIED INFORMATION//BASIC

1. Incident Name:		2. Operational Period:				3. Branch		Division	
SMITH RIVER COMPLEX - SOUTH		Date From: 08/25/23	Date To: 08/26/23			XX	PP		
		Time From: 0700	Time To: 0700			Page 1 of 1		Papa-Papa	
4. Operations Personnel:									
Operations Section Chief: Scott Grasmick / Nick Cleary(t)					Planning Ops: Tom Himmelrich / Trevor Johnson				
Branch Director: Joe Tieso					Night Ops: Joe Reyes				
Division/Group Supervisor: Corey Stowe / Jason Falarski(t)					Air Attack:				
5. Resources Assigned:									
Shaded resources below are 24 hour									
Resource Identifier	ALS	LWD	Leader	Personnel	Request #	Hours	Reporting Location		
ENG3 SRF E312		8/28	ERIC JOHNSON	5		0700-1900	WARD FIELD CAMP		
ENG3 PVT CASCADIA FIRE E-364		9/2	JONATHAN PAUL	3	E-111	0700-1900	WARD FIELD CAMP		
ENG3 PVT HI COUNTRY 246		9/3	BRIAN BURNETTE	3	E-246	0700-1900	WARD FIELD CAMP		
ENG16 PVT RX FIRE 152		9/4	ERIK KROL	3	E-152	0700-1900	WARD FIELD CAMP		
ENG6 PVT ABRAHAM 202		9/2	ZAC JONES	3	E-202	0700-1900	WARD FIELD CAMP		
ENG6 PVT ROCKY MTN E1		9/2	MICHAEL SAIVILLE	3	E-207	0700-1900	WARD FIELD CAMP		
ENG6 PVT RED TRUCK 66		9/2	NICK CARNEY	3	E-156	0700-1900	WARD FIELD CAMP		
ENG6 PVT OREGON WOODS 247		9/4	JESSICA WILCOX	3	E-247	0700-1900	WARD FIELD CAMP		
EMPF FRITCHLE	X	9/2	NATHAN FRITCHLE	1	O-98	0700-1900	WARD FIELD CAMP		
EMTF WEST		9/2	BRANDON WEST	1	O-106	0700-1900	WARD FIELD CAMP		
VNG CREW 14			MIKE KENNEDY	20	C-36				
6. Work Assignments:									
Keep the fire South of Highway 199 and East of the South Fork/G-O roads in order to protect the natural, cultural, and infrastructure values utilizing dozer and handline, firing where appropriate, and providing holding forces during operations.									
7. Special Instructions:									
-Be aware of retardant avoidance areas, mine shafts and naturally occurring asbestos.									
-Maintain awareness of fire conditions affecting road systems in your area that might be a primary escape route and establish secondary egress to safe area. Ensure trigger points are established and re-evaluated throughout the shift.									
Safety Officers assigned to Division PP: Pat Cockrum and Keith Aggson(t)									
REMS 2 & 3 assigned to Branch XX									
8. Communications									
Name	Ch	Function	Rx Freq	Rx Tone	Tx Freq	Tx Tone	Mode	Notes	
NIFC C3	1	COMMAND	170.4250	(T3) 131.8	168.0750	(T3) 131.8	A	CAMP 6	
NIFC T5	9	TACTICAL	166.7750	(T3) 131.8	166.7750	(T3) 131.8	A		
CALCORD	15	TACTICAL	156.0750	(T6) 156.7	156.0750	(T6) 156.7	A	EMS AIR COORDINATION	
A/G TAC	14	A/G TAC	169.4875	0.0	169.4875	0.0	A		
AIRGUARD	16	AIRGUARD	168.6250	0.0	168.6250	(T1) 110.9	A		
9. Prepared by: Name:									
Hudley/Roberts/Nahas(t)/Sketo(t)/ Moreno(t)					RESL				
					Signature: 				
ICS 204		Date/Time: 8/24/2023		2200		Personnel Count: 28			

ASSIGNMENT LIST (ICS 204 WF)

CONTROLLED UNCLASSIFIED INFORMATION//BASIC

1. Incident Name:	2. Operational Period:	3. Branch	Division
SMITH RIVER COMPLEX - SOUTH	Date From: 08/25/23 Date To: 08/26/23 Time From: 0700 Time To: 0700	XX	SS

Page 1 of 1 Sierra-Sierra


4. Operations Personnel:	
Operations Section Chief: Scott Grasmick / Nick Cleary(t) Branch Director: Joe Tieso Division/Group Supervisor: Unstaffed	Planning Ops: Tom Himmelrich / Trevor Johnson Night Ops: Joe Reyes Air Attack:

5. Resources Assigned:		**Shaded resources below are 24 hour**					
Resource Identifier	ALS	LWD	Leader	Personnel	Request #	Hours	Reporting Location
ENG6 SRF PT13		8/28	WILL SOWELL	2	O-375	0700-1900	WARD FIELD CAMP

6. Work Assignments:
 Monitor Marlow Fire and develop plans for when resources become available.

7. Special Instructions:
 -Be aware of retardant avoidance areas, mine shafts and naturally occurring asbestos.
 -Maintain awareness of fire conditions affecting road systems in your area that might be a primary escape route and establish secondary egress to safe area. Ensure trigger points are established and re-evaluated throughout the shift.
REMS 2 & 3 assigned to Branch XX

8. Communications								
Name	Ch	Function	Rx Freq	Rx Tone	Tx Freq	Tx Tone	Mode	Notes
NIFC C3	1	COMMAND	170.4250	(T3) 131.8	168.0750	(T3) 131.8	A	CAMP 6
NIFC T6	10	TACTICAL	168.2500	(T3) 131.8	168.2500	(T3) 131.8	A	
CALCORD	15	TACTICAL	156.0750	(T6) 156.7	156.0750	(T6) 156.7	A	EMS AIR COORDINATION
A/G TAC	14	A/G TAC	169.4875	0.0	169.4875	0.0	A	
AIRGUARD	16	AIRGUARD	168.6250	0.0	168.6250	(T1) 110.9	A	

9. Prepared by: Name:	Hudley/Roberts/Nahas(t)/Sketo(t)/ Moreno(t)	RESL	Signature: 
ICS 204	Date/Time: 8/24/2023	2200	Personnel Count: 2

ASSIGNMENT LIST (ICS 204 WF)

CONTROLLED UNCLASSIFIED INFORMATION//BASIC

1. Incident Name:	2. Operational Period:	3. Branch	Division
SMITH RIVER COMPLEX - SOUTH	Date From: 08/25/23 Date To: 08/26/23 Time From: 0700 Time To: 0700	XX	VV


4. Operations Personnel:		Page 1 of 2	Victor-Victor
Operations Section Chief: Scott Grasmick / Nick Cleary(t)		Planning Ops: Tom Himmelrich / Trevor Johnson	
Branch Director: Joe Tieso		Night Ops: Joe Reyes	
Division/Group Supervisor: Michael Willardson / Kevin Montoya(t)		Air Attack:	

5. Resources Assigned:		**Shaded resources below are 24 hour**					
Resource Identifier	ALS	LWD	Leader	Personnel	Request #	Hours	Reporting Location
HC2 PVT PACIFIC OASIS 15		9/3	ALEX HESS	20	C-15	0700-1900	WARD FIELD CAMP
EST6 OES 6805F	X	8/28	ROBERT PETERSON	18	E-271	0700-1900	WARD FIELD CAMP
ENG3 PVT ALPINE WF E-7		9/2	LEIF LARSON	3	E-220	0700-1900	WARD FIELD CAMP
ENG3 PVT ALPINE WF E-8		9/2	STEVEN VIGIL	1	E-121	0700-1900	WARD FIELD CAMP
ENG3 PVT SABINO 134		9/3	BRYAN CARDENAS	3	E-134	0700-1900	WARD FIELD CAMP
ENG4 PVT ID HEATSEEKER 233		9/3	HEATH ORABANEC	3	E-233	0700-1900	WARD FIELD CAMP
ENG4 PVT ID HEATSEEKER 234		9/3	AUSTIN WELLS	3	E-234	0700-1900	WARD FIELD CAMP
ENG4 PVT TANGO KILO 122		9/3	DON BEARD	3	E-122	0700-1900	WARD FIELD CAMP
ENG4 BLM IDTFD E2413		9/3	RAD KULASEVIC	5	E-251	0700-1900	WARD FIELD CAMP
ENG4 PVT PALLAS 133		9/3	FRED AVILA	3	E-133	0700-1900	WARD FIELD CAMP
ENG5 PVT RATTLESNAKE 209		9/2	RICHARD OROSCO	3	E-209	0700-1900	WARD FIELD CAMP
ENG5 PVT DB JET 127		9/3	PHILLIP CRISTIE	3	E-127	0700-1900	WARD FIELD CAMP
ENG5 PVT 3 RIVERS 137		9/4	MURRAY HANNAWEEKA	3	E-137	0700-1900	WARD FIELD CAMP
ENG5 PVT GCT LAND 2		9/5	ROBERT MCGIRR	3	E-2	0700-1900	WARD FIELD CAMP
ENG6 PVT AMERICAN 114		9/2	BILL MORRIS	3	E-114	0700-1900	WARD FIELD CAMP
ENG6 PVT PINO ONE 145		9/4	DARREN PINO	3	E-145	0700-1900	WARD FIELD CAMP
ENG6 PVT AMERICAN 151		9/2	LOUIS LIPHART	3	E-151	0700-1900	WARD FIELD CAMP
ENG6 PVT PACIFIC NW 237		9/3	RAMON IBARRA	3	E-237	0700-1900	WARD FIELD CAMP

6. Work Assignments:
Keep the fire South of Highway 199 and East of the South Fork/G-O roads in order to protect the natural, cultural, and infrastructure values utilizing dozer and handline, firing where appropriate, and providing holding forces during operations.

7. Special Instructions:
-Be aware of retardant avoidance areas, mine shafts and naturally occurring asbestos.
-Maintain awareness of fire conditions affecting road systems in your area that might be a primary escape route and establish secondary egress to safe area. Ensure trigger points are established and re-evaluated throughout the shift.
Safety Officers assigned to Division VV/PP: Keith Aggson(t)
REMS 2 & 3 assigned to Branch XX
REAFs: Coon, Berg

8. Communications								
Name	Ch	Function	Rx Freq	Rx Tone	Tx Freq	Tx Tone	Mode	Notes
NIFC C3	1	COMMAND	170.4250	(T3) 131.8	168.0750	(T3) 131.8	A	CAMP 6
NIFC T6	10	TACTICAL	168.2500	(T3) 131.8	168.2500	(T3) 131.8	A	
CALCORD	15	TACTICAL	156.0750	(T6) 156.7	156.0750	(T6) 156.7	A	EMS AIR COORDINATION
A/G TAC	14	A/G TAC	169.4875	0.0	169.4875	0.0	A	
AIRGUARD	16	AIRGUARD	168.6250	0.0	168.6250	(T1) 110.9	A	

9. Prepared by: Name: Hudley/Roberts/Nahas(t)/Sketo(t)/Moreno(t) RESL Signature: 

ICS 204 Date/Time: 8/24/2023 2200 Personnel Count: 86

ASSIGNMENT LIST (ICS 204 WF)

CONTROLLED UNCLASSIFIED INFORMATION//BASIC

1. Incident Name:	2. Operational Period:	3. Branch	Division
SMITH RIVER COMPLEX - SOUTH	Date From: 08/25/23 Date To: 08/26/23 Time From: 0700 Time To: 0700	XX	VV


4. Operations Personnel:		Page 2 of 2	Victor-Victor
Operations Section Chief: Scott Grasmick / Nick Cleary(t)	Planning Ops: Tom Himmelrich / Trevor Johnson		
Branch Director: Joe Tieso	Night Ops: Joe Reyes		
Division/Group Supervisor: Michael Willardson / Kevin Montoya(t)	Air Attack:		

5. Resources Assigned:	**Shaded resources below are 24 hour**						
Resource Identifier	ALS	LWD	Leader	Personnel	Request #	Hours	Reporting Location
ENG6 PVT AAA THUNDER 115		9/2	LOGAN CATES	3	E-115	0700-1900	WARD FIELD CAMP
ENG6 PVT CRIDDLE 206		9/2	PAUL CRIDDLE	3	E-206	0700-1900	WARD FIELD CAMP
ENG6 PVT ID HEATSEEKER 235		9/3	WENDY JOHNSON	3	E-235	0700-1900	WARD FIELD CAMP
ENG6 PVT ID HEATSEEKER 236		9/3	JEEP DARRAH	3	E-236	0700-1900	WARD FIELD CAMP
ENG6 PVT DARE ENT 245		9/3	COOPER BERRY	3	E-245	0700-1900	WARD FIELD CAMP
DO22 PVT JUNGWORTH 171		9/2	PETE BROWN	2	E-171	0700-1900	WARD FIELD CAMP
WTT2 PVT NATIONAL 166		9/2	LUCAS SHAFFER	2	E-166	0700-1900	WARD FIELD CAMP
TFLD CHRISTY		8/31	KEVIN CHRISTY	1	O-369	0700-1900	WARD FIELD CAMP
STEN PEARSON		9/5	RYAN PEARSON	1	O-257	0700-1900	WARD FIELD CAMP
HEQB BULL		9/6	BRIAN BULL	1	O-248	0700-1900	WARD FIELD CAMP
HEQB RUIZ		9/6	JOSHUE RUIZ	1	O-266	0700-1900	WARD FIELD CAMP
EMPF STAMEY	X	9/2	SAM STAMEY	1	O-97	0700-1900	WARD FIELD CAMP
EMPF KORTEKAAS → GASQUET 612P	X	9/1	JOSHUA KORTEKAAS	1	O-99	0700-1900	WARD FIELD CAMP
EMTF WILSON		9/1	TIM WILSON	1	O-101	0700-1900	WARD FIELD CAMP
H22 PVT PONDEROSA 54		9/7	SAUL BEICERA	20	C-54		
H22 PVT THREE STRIPES 55		9/7	MELECID CONTRER	20	C-55		

6. Work Assignments:
 Keep the fire South of Highway 199 and East of the South Fork/G-O roads in order to protect the natural, cultural, and infrastructure values utilizing dozer and handline, firing where appropriate, and providing holding forces during operations.


7. Special Instructions:
 -Be aware of retardant avoidance areas, mine shafts and naturally occurring asbestos.
 -Maintain awareness of fire conditions affecting road systems in your area that might be a primary escape route and establish secondary egress to safe area. Ensure trigger points are established and re-evaluated throughout the shift.
Safety Officers assigned to Division VV/PP: Keith Aggson(t)
REMS 2 & 3 assigned to Branch XX
REAFs: Coon, Berg

8. Communications								
Name	Ch	Function	Rx Freq	Rx Tone	Tx Freq	Tx Tone	Mode	Notes
NIFC C3	1	COMMAND	170.4250	(T3) 131.8	168.0750	(T3) 131.8	A	CAMP 6
NIFC T6	10	TACTICAL	168.2500	(T3) 131.8	168.2500	(T3) 131.8	A	
CALCORD	15	TACTICAL	156.0750	(T6) 156.7	156.0750	(T6) 156.7	A	EMS AIR COORDINATION
A/G TAC	14	A/G TAC	169.4875	0.0	169.4875	0.0	A	
AIRGUARD	16	AIRGUARD	168.6250	0.0	168.6250	(T1) 110.9	A	

9. Prepared by: Name: Hudley/Roberts/Nahas(t)/Sketo(t) RESL
Signature: 
ICS 204 Date/Time: 8/24/2023 2200 Personnel Count: 26

ASSIGNMENT LIST (ICS 204 WF)

CONTROLLED UNCLASSIFIED INFORMATION//BASIC

1. Incident Name: SMITH RIVER COMPLEX - SOUTH		2. Operational Period: Date From: 08/25/23 Date To: 08/26/23 Time From: 0700 Time To: 0700				3. Branch XX		Division YY	
4. Operations Personnel:						Page 1 of 1		Yankee-Yankee	
Operations Section Chief: Scott Grasmick / Nick Cleary(t)				Night Ops: Tom Himmelrich / Trevor Johnson					
Branch Director: Joe Tieso				Branch Safety:					
Division/Group Supervisor: Todd McNeal / KEITH McMILLAN (4)				Air Attack:					
5. Resources Assigned:		**Shaded resources below are 24 hour**							
Resource Identifier	ALS	LWD	Leader	Personnel	Request #	Hours	Reporting Location		
HC1 TAHOE IHC		9/3	GERMAN GUERRERO	21	C-28	0700-1900	WARD FIELD CAMP		
HC21 GERONIMO		9/3	MARIO DIA	18	C-27	0700-1900	WARD FIELD CAMP		
HC21 SQF BLACK EAGLES		9/5	GUSTAVO SANTOYO	21	C-33	0700-1900	WARD FIELD CAMP		
HC21 KRN GOLDEN EMPIRE C10		9/6	NATHANIEL PREST	25	C-34	0700-1900	WARD FIELD CAMP		
HC2 PVT WEST COAST 16		9/3	JUAN RAMOS	20	C-16	0700-1900	WARD FIELD CAMP		
HC2 PVT BLUE MOUNTAIN 5		9/2	JUAN ESPINOSA	20	C-5	0700-1900	WARD FIELD CAMP		
ENG1 GASQUET E-75		8/28	WALTER FRYE	5		0700-1900	WARD FIELD CAMP		
ENG6 PVT KL FARMS E-02		9/2	STEPHEN TRAM	3	E-120	0700-1900	WARD FIELD CAMP		
ENG6 PVT KL FARMS E-13		9/2	IAN SHELLY	3	E-147	0700-1900	WARD FIELD CAMP		
ENG6 PVT PIERCE FIRE 158		8/31	JORDAN HOEFLING	3	E-158	0700-1900	WARD FIELD CAMP		
ENG6 PVT GE FORESTRY 204		9/2	ARMANDO TOBAR	3	E-204	0700-1900	WARD FIELD CAMP		
ENG6 PVT TETON 222		9/3	RYAN TURNER	4	E-222	0700-1900	WARD FIELD CAMP		
WTT2 GASQUET WT76		8/28	GUY LATHAM	2		0700-1900	WARD FIELD CAMP		
FMOD TAYLOR FALLING 155		9/2	CHRIS TAYLOR	1	O-155	0700-1900	WARD FIELD CAMP		
FMOD REDWOOD EMPIRE 157		9/2	JESSE GONZALEZ	2	O-157	0700-1900	WARD FIELD CAMP		
MBM2 PVT NORTHSTATE 230		9/4	TYLER WAITS	2	E-230	0700-1900	WARD FIELD CAMP		
GRD1 PVT LET-ER-BUCK 288		9/5	STEVE LASSEN	2	E-288	0700-1900	WARD FIELD CAMP		
TFLD EMM		9/1	KEVIN EMM	1	O-224	0700-1900	WARD FIELD CAMP		
EMPF PETERS	X	9/1	DUSTIN PETERS	1	O-92	0700-1900	WARD FIELD CAMP		
EMPF QUINTANAR	X	9/1	ARMEN QUINTANAR	1	O-94	0700-1900	WARD FIELD CAMP		
6. Work Assignments: Keep the fire South of Highway 199 and East of the South Fork/G-O roads in order to protect the natural, cultural, and infrastructure values utilizing dozer and handline, firing where appropriate, and providing holding forces during operations.									
7. Special Instructions: -Be aware of retardant avoidance areas, mine shafts and naturally occurring asbestos. -Maintain awareness of fire conditions affecting road systems in your area that might be a primary escape route and establish secondary egress to safe area. Ensure trigger points are established and re-evaluated throughout the shift. Safety Officers assigned to Division A/YY: Guadalupe Fernandez REMS 2 & 3 assigned to Branch XX REAFs: Leonard and Meingast									
8. Communications									
Name	Ch	Function	Rx Freq	Rx Tone	Tx Freq	Tx Tone	Mode	Notes	
NIFC C3	1	COMMAND	170.4250	(T3) 131.8	168.0750	(T3) 131.8	A	CAMP 6	
NIFC T4	8	TACTICAL	166.7250	(T3) 131.8	166.7250	(T3) 131.8	A		
CALCORD	15	TACTICAL	156.0750	(T6) 156.7	156.0750	(T6) 156.7	A	EMS AIR COORDINATION	
A/G TAC	14	A/G TAC	169.4875	0.0	169.4875	0.0	A		
AIRGUARD	16	AIRGUARD	168.6250	0.0	168.6250	(T1) 110.9	A		
9. Prepared by: Name: Hudley/Roberts/Nahas(t)/Sketo(t)/Moreno(t) RESL									
						Signature: 			
ICS 204		Date/Time: 8/24/2023 2200				Personnel Count: 158			

NIMS IAP

CONTROLLED UNCLASSIFIED INFORMATION//BASIC

HERB Baumgartner 9/7 KYLE Baumgartner 1 0-268
 HERB (H) HERSHMAN 9/7 LOGAN HERSHMAN 1 0-393
 HERB (H) HERRERA 9/7 GABRIEL HERRERA 1 0-269
 DRRZ PVT MORRISON 296 9/7 MATHEW MORRISON 2 E-296

ASSIGNMENT LIST (ICS 204 WF)

CONTROLLED UNCLASSIFIED INFORMATION//BASIC

1. Incident Name:	2. Operational Period:	3. Branch	Division
SMITH RIVER COMPLEX - SOUTH	Date From: 08/25/23 Date To: 08/26/23 Time From: 0700 Time To: 0700		NIGHT

4. Operations Personnel:		Page 1 of 1
Operations Section Chief: Scott Grasmick / Nick Cleary(t)	Planning Ops: Tom Himmelrich / Trevor Johnson	
Branch Director:	Night Ops: Joe Reyes	
Division/Group Supervisor: Ryan Edmondson / Jonathan Cripe(t)	Air Attack:	

5. Resources Assigned:		**Shaded resources below are 24 hour**					
Resource Identifier	ALS	LWD	Leader	Personnel	Request #	Hours	Reporting Location
HC2I TLC OAK VALLEY		9/6	JOSE PORRA	1	C-37	1900-0700	WARD FIELD CAMP
ENG3 FWS 8430		9/6	ZACH MCGARR	4	E-353	1900-0700	WARD FIELD CAMP
ENG3 PVT GRIZ ONE 130		9/4	KIRK HENNEFER	3	E-130	1900-0700	WARD FIELD CAMP
ENG3 PVT HEATSEEKER 131		9/4	JACOB MACDONALD	3	E-131	1900-0700	WARD FIELD CAMP
ENG4 PVT GRIZ ONE 126		9/4	CORY TABER	3	E-126	1900-0700	WARD FIELD CAMP
ENG4 PVT BLAZE RUNNER 128		9/4	AARON CARLSON	3	E-128	1900-0700	WARD FIELD CAMP
ENG4 PVT GRIZ ONE 129		9/4	JOHN CRAFT	3	E-129	1900-0700	WARD FIELD CAMP
ENG4 PVT BLAZE RUNNER 132		9/4	ADAN ESTRADA	3	E-132	1900-0700	WARD FIELD CAMP
ENG5 PVT TIMBERMAN 150		9/4	JONATHAN TALLUM	3	E-150	1900-0700	WARD FIELD CAMP
ENG6 PVT JNU 125		9/4	NEIL WILLIAMS	3	E-125	1900-0700	WARD FIELD CAMP
ENG6 PVT FIRE SOLUTIONS 263		9/4	BRIANNE SHOMATE	3	E-263	1900-0700	WARD FIELD CAMP
ENG6 PVT FIRE SOLUTIONS 265		9/4	DEREK MESTROVICH	3	E-265	1900-0700	WARD FIELD CAMP
ENG5 PVT NORTH UTAH 266		9/7		3	E-266	1900-0700	WARD FIELD CAMP
ENG6 PVT BLAZE RUNNER 268		9/4	JERRY FUGATE	3	E-268	1900-0700	WARD FIELD CAMP
ENG6 PVT BLAZE RUNNER 269		9/4	COREY CAYWOOD	3	E-269	1900-0700	WARD FIELD CAMP
WTS1 PVT OILER 341		9/6	GARY HEMSTED	1	E-341	1900-0700	WARD FIELD CAMP
HEQB MATTSON		9/6	ERICK MATTSON	1	O-264	1900-0700	WARD FIELD CAMP
EMPF(T) CASTRO		9/6	BEN CASTRO	1	O-296	1900-0700	WARD FIELD CAMP
EMTF(T) FELIX		9/6	ELISHA FELIX	1	O-298	1900-0700	WARD FIELD CAMP
HC2 PONDEROSA TIMBERLAND		9/7	SERGIO BENCOMO	20	C-53		

6. Work Assignments: C412

Patrol, re-enforce, improve and continue work in Divisions and Structure Groups.

ENG3 RENO FD-885 BRIZ	9/7	MARSHAL BRIN	4	E-355
ENG3 J3 CONTRACTING	9/7	LARRY STARK	3	E-371
ENG4 FLAME CATCHER	9/7	ASHTON KAREL	3	E-264

7. Special Instructions:

- Be aware of retardant avoidance areas, mine shafts and naturally occurring asbestos.
- Maintain awareness of fire conditions affecting road systems in your area that might be a primary escape route and establish secondary egress to safe area. Ensure trigger points are established and re-evaluated throughout the shift.

Safety Officers assigned to Division Night: Lucas Lambert

8. Communications

Name	Ch	Function	Rx Freq	Rx Tone	Tx Freq	Tx Tone	Mode	Notes
NIFC C3	1	COMMAND	170.4250	(T3) 131.8	168.0750	(T3) 131.8	A	CAMP 6
VFIRE 24	12	TACTICAL	154.2725	(T6) 156.7	154.2725	(T6) 156.7	A	
CALCORD	15	TACTICAL	156.0750	(T6) 156.7	156.0750	(T6) 156.7	A	EMS AIR COORDINATION
A/G TAC	14	A/G TAC	169.4875	0.0	169.4875	0.0	A	
AIRGUARD	16	AIRGUARD	168.6250	0.0	168.6250	(T1) 110.9	A	

9. Prepared by: Name: Hudley/Roberts/Nahas(t)/Sketo(t)/Moreno(t) RESL Signature: _____

ICS 204 Date/Time: 8/24/2023 2200 Personnel Count: 48

ENG6 WILLIAM GRIFFITH 9/7 MITCHEL ELSTAD 20 E-146

ENG6 THREE RIVERS 9/7 PATRICK TAFOVA 3 E-154

ASSIGNMENT LIST (ICS 204 WF)

CONTROLLED UNCLASSIFIED INFORMATION//BASIC

1. Incident Name:	2. Operational Period:	3. Branch	Division
SMITH RIVER COMPLEX - SOUTH	Date From: 08/25/23 Date To: 08/26/23 Time From: 0700 Time To: 0700	CONTINGENCY	CONTINGENCY
4. Operations Personnel:			Page 1 of 1

Operations Section Chief: Scott Grasmick / Nick Cleary(t) Branch Director: Division/Group Supervisor: Nick Nava / Rich Durrell(t)	Night Ops: Tom Himmelrich / Trevor Johnson Branch Safety: Air Attack:
---	--

5. Resources Assigned:		**Shaded resources below are 24 hour**					
Resource Identifier	ALS	LWD	Leader	Personnel	Request #	Hours	Reporting Location

6. Work Assignments:
 Keep the fire South of Highway 199 and East of the South Fork/G-O roads in order to protect the natural, cultural, and infrastructure values utilizing dozer and handline, firing where appropriate, and providing holding forces during operations.

7. Special Instructions:
 -Be aware of retardant avoidance areas, mine shafts and naturally occurring asbestos.
 -Maintain awareness of fire conditions affecting road systems in your area that might be a primary escape route and establish secondary egress to safe area. Ensure trigger points are established and re-evaluated throughout the shift.

8. Communications								
Name	Ch	Function	Rx Freq	Rx Tone	Tx Freq	Tx Tone	Mode	Notes
NIFC C3	1	COMMAND	170.4250	(T3) 131.8	168.0750	(T3) 131.8	A	CAMP 6
NIFC T6	10	TACTICAL	168.2500	(T3) 131.8	168.2500	(T3) 131.8	A	
CALCORD	15	TACTICAL	156.0750	(T6) 156.7	156.0750	(T6) 156.7	A	EMS AIR COORDINATION
A/G TAC	14	A/G TAC	169.4875	0.0	169.4875	0.0	A	
AIRGUARD	16	AIRGUARD	168.6250	0.0	168.6250	(T1) 110.9	A	

9. Prepared by: Name: Hudley/Roberts/Nahas(t)/Sketo(t)/ Moreno(t)	RESL	Signature: <i>AENa</i>	
ICS 204	Date/Time: 8/24/2023 2200	Personnel Count: 0	

AIR OPERATIONS SUMMARY ICS-220						Time Prepared 1900	Date Prepared Thursday, August 24, 2023	Prepared By John Crotty/Steve Markason													
Incident Name / Number		Sunrise	Startup	Cutoff	Sunset	Shutdown	Operational Period - Date		Operational Period - Time												
SMITH RIVER COMPLEX - SOUTH / CA-SRF-888968		6:33	7:03	19:30	20:00	20:30	Friday August 25, 2023		0700-2100												
General Remarks, Safety Notes, Hazards, Air Operations Special Equipment, etc. TRACK ALL DIPSITE LOCATIONS / NUMBER OF DIPS / GALLONS TAKEN. TRACK ALL DROP LOCATIONS / NUMBER OF DROPS / GALLONS DROPPED All GPS DATA TO BE COLLECTED IN DEGREES, MINUTES, DECIMAL MINUTES FORMAT. <i>AVOID Aerial Application of Retardant / Foam / Agent within 300' of Waterways, Bodies of Water, etc. If Retardant / Foam / Agent is Dropped Within These Areas Immediately Notify the AOB and Provide the Following Information: Lat / Long, Estimated Number of Gallons and a Map Detailing The Area. Watch for Powerlines. Caution when operating in non-TFR areas.</i>						Helibase Information Name Gasquet Latitude 41 50.667 Longitude 123 59.455 Name Cave Junction Latitude 42 06.250 Longitude 123 40.916 (use page 2 if needed)		TFR Information Request # Rectangle NM Altitude: 8,000 MSL Multi Lat Centerpoint: Multi Long NOTAMS: 3/9897 Frequency 126.0750 http://tfr.faa.gov/tfr2/list.html		Rescue Ship Information <table border="1"> <thead> <tr> <th>Day Helist</th> <th>Night Helist</th> </tr> </thead> <tbody> <tr> <td>Name CHP H14</td> <td>SAC METRO 1</td> </tr> <tr> <td>Phone</td> <td></td> </tr> <tr> <td>Make/Model Astar B3</td> <td>Bell 212</td> </tr> <tr> <td>Location Redding</td> <td>Benton</td> </tr> </tbody> </table> Request Procedure for These Aircraft: See Below for OR Aircraft See Medical Plan For Additional Info		Day Helist	Night Helist	Name CHP H14	SAC METRO 1	Phone		Make/Model Astar B3	Bell 212	Location Redding	Benton
Day Helist	Night Helist																				
Name CHP H14	SAC METRO 1																				
Phone																					
Make/Model Astar B3	Bell 212																				
Location Redding	Benton																				
Frequencies	TX	Tone	RX	Tone	AM / FM	Position	Name	Phone	Trainee	Phone											
Command-South	168.0750	(T3) 131.8	170.4250	(T3) 131.8	FM	AOBD	John Crotty	805-440-6186													
Command-North Bowlan	162.6125	(T31) 186.2	170.5000	(T17) 87.0	FM	ASGS	Curt Warner	805-478-1231													
Command-North Fiddler	162.6125	(T30) 179.9	170.5000	(T17) 87.0	FM	HEBM	George Leite (Cove)	380-581-8428													
AIR / GROUND - TACTICAL	169.4875	0.0000	169.4875	0.0000	FM	HEBM	Natalie Bench (Crescent)	928-358-0983													
AIR/AIR ROTARY WING	123.7250	0.0000	123.7250	0.0000	AM	HLCO	Casey Jones	559-696-3878	Antonio Jimenez	530-310-5797											
TFR	126.0750	0.000	126.0750	0.0000	AM	ATGS	Rick Thompson	970-209-6989	Matt Oakleaf	208-995-6042											
AIR TACTICS	173.7000	0.0000	173.7000	0.0000	FM	ATGS	Lucas Rhea	702-521-8406													
AIR/GROUND COMMAND	173.8500	0.0000	173.8500	0.0000	AM	UR31	Steve Ramaekers	208-473-8708													
VMED 29-MEDICAL North	155.3475	156.7	155.3475	156.7	AM	UR32	Zach Freundlich	508-380-1904													
TOLC	168.1375	0.0000	168.1375	0.0000	FM	NORTH AOBD	Steve Markason	307-690-5185													
CALCORD - MEDICAL South	156.0750	156.7 (6)	156.0750	156.7 (6)	FM	NORTH ASGS	Jim Dotson	307-413-2024	Bert Smith	408-660-7371											
AIRGUARD - Emergency Only	168.6250	110.9 (1)	168.6250	0.0000	FM		Cave Helibase	208-891-6878		ivhb2023@gmail.com											
HELICOPTERS (Use page 2 if Needed)																					
FAA #	Type	Make/Model	Helibase	Avail	Start	Remarks	FAA #	Type	Make/Model	Helibase	Avail	Start	Remarks								
HT 16FH	1	UH-60	Cave	0800	0830	LL BUCKET	HB 625CK	1	S-61N	Martin	0800	0830	LL BUCKET								
HB 534VG	1	UH-60	Cave	0800	0830	LL BUCKET	HT 917	1	S-61	Martin	0800	0830	LL TANK								
HB 391SH	1	UH-60	Cave	0800	0830	LL BUCKET	H-18BH	3	Bell 407	Cove	0800	0830	HLCO								
HB 699RH	1	KMAX	Cave	0800	0830	LL BUCKET	H-132BH	3	AS-350B3	Cove	0800	0830	PAX/RECON/LL/PSD								
H-527	2	Bell 212	Cave	0800	0830	LL BUCKET	H-942AE	3	AS-350B3E	Crescent	0800	0830	PAX/RECON/LL/PSD								
UR31	3	Alta X	Gasquet	TBD	TBD	IR/PSD	UR32	3	Alta X/DJI	Cave	TBD	TBD									
UR33	3	Alta X	Gasquet	TBD	TBD	IR/PSD															
SOUTH	MEDICAL A/C						NORTH	MEDICAL A/C													
TBD	3	MH-65	Humboldt			Coast Guard	20695	1	HH-60M	Roseburg			OR National Guard								
H-902	2	UH1	Kneeland			Cal Fire	H-38HX	3	AS-250B3	Sun River			Shorthaul - 187 nm								
FIXED WING (Use Page 2 if Needed)																					
FAA #	Type	Make/Model	Base	Avail	Start	Remarks	FAA #	Type	Make/Model	Base	Avail	Start	Remarks								
N-7MZ	1	C-501	RDD	0800	0830	ATGS (RDD)															
N-688TM	1	AC-680V	MED	800	830	ATGS (MFR)															

Lookouts Communications Escape Routes Safety Zones	Smith River Complex Operation Period: Day 8.25 \ Night 8.26
	SAFETY MESSAGE

Planning for Medical Emergencies

- Prior to each operational period be able to answer these 3 questions;
 1. **What are you going to do if someone gets hurt?**
 -Where is your closest medical personnel, REMS and ambulance?
 2. **How will we get them out of here?**
 - Can you get the injured to a road or helispot, what will it take to do that?
 3. **How long will it take to get them to a hospital?**
 - Where is the closest hospital, air or ground transport, what conditions can change or affect the transportation timeline?

MAJOR HAZARDS AND RISKS

STEEP TERRAIN FATIGUE SPOT FIRES	ROLLING MATERIAL DEHYDRATION BUCKET DROPS	HEAVY EQUIPMENT HAZARD TREES COMPLACENCY
---	--	---

Be sure all elements of your safety plan are in place prior to engagement

<p style="text-align: center;"><u>Planning for Safety</u></p> <p>Have multiple plans and make them known:</p> <p>P – Primary Plan (Offense) Focused on firefighter safety and mission objectives</p> <p>A – Alternate Plan (Offense) A fall back plan that closely supports the primary</p> <p>C- Contingency Plan (Defense) Entirely focused on firefighter safety</p> <p>E – Emergency Plan (Defense) Entirely focused on individual firefighter survival</p>	<p style="text-align: center;"><u>Snags</u></p> <p>Environmental conditions that increase risk from hazard trees:</p> <ul style="list-style-type: none"> • Strong or gusty winds from storm cells. • Air operations - water or retardant drops, rotor wash from helicopters. • Steep slopes with rolling material. • Diseased or bug-killed areas (Mountain Pine Beetle). • Fire weakened timber. • Reduced visibility from smoke, fog, or darkness. <p>Remember every day a snag stands after it's been affected by fire, it weakens that much more. Stay alert, look up and live.</p>
--	--

Safety Officer: Rick Bertram 805 471 8076

ICS 205 - INCIDENT RADIO COMMUNICATIONS PLAN

CONTROLLED UNCLASSIFIED
INFORMATION//BASIC

1. Incident Name: SMITH RIVER COMPLEX - SOUTH Incident Channels			2. Date/Time Prepared Date: 08/24/2023 Time: 1930			3. Operational Period: Date From: 08/25/23 Date To: 08/26/23 Time From: 0700 Time To: 0700			
4. Communications									
Ch#	Function	Name	Assigned To	Rx Freq	Rx Tone	Tx Freq	Tx Tone	Mode	Notes
1	COMMAND	NIFC C3	ALL DIVS	170.4250	(T3) 131.8	168.0750	(T3) 131.8	A	CAMP 6
2	COMMAND	NIFC C34	ALL DIVS	173.9750	(T3) 131.8	164.8625	(T3) 131.8	A	MONKEY RIDGE
3	COMMAND	NIFC C35	ALL DIVS	173.8625	(T3) 131.8	163.8250	(T3) 131.8	A	SHIP MTN LOOKOUT
4	COMMAND	NIFC C48	ALL DIVS	165.4625	(T3) 131.8	162.1750	(T3) 131.8	A	HIGH DIVIDE
5	FUTURE	NIFC C55	NOT IN USE	165.5125	(T3) 131.8	173.8375	(T3) 131.8	A	FUTURE USE
6	TACTICAL	NIFC T1	D	168.0500	(T3) 131.8	168.0500	(T3) 131.8	A	
7	TACTICAL	NIFC T3	A	168.8000	(T3) 131.8	168.8000	(T3) 131.8	A	
8	TACTICAL	NIFC T4	MM, YY	166.7250	(T3) 131.8	166.7250	(T3) 131.8	A	
9	TACTICAL	NIFC T5	PP, DIVIDE STR GP	166.7750	(T3) 131.8	166.7750	(T3) 131.8	A	
10	TACTICAL	NIFC T6	SS, VV, CONTINGENCY	168.2500	(T3) 131.8	168.2500	(T3) 131.8	A	
11	TACTICAL	VFIRE 22	B	154.2650	(T6) 156.7	154.2650	(T6) 156.7	A	
12	TACTICAL	VFIRE 24	GASQT STR GP/NIGHT	154.2725	(T6) 156.7	154.2725	(T6) 156.7	A	GASQUET STRUCTURE/NIGHT
13	A/G CMD	A/G CMD	ALL DIVS	173.8500	0.0	173.8500	0.0	A	OPS, BRANCH AND DIVISION USE
14	A/G TAC	A/G TAC	ALL DIVS	169.4875	0.0	169.4875	0.0	A	AIR TO GROUND TACTICAL
15	TACTICAL	CALCORD	ALL DIVS	156.0750	(T6) 156.7	156.0750	(T6) 156.7	A	EMS AIR COORDINATION
16	AIRGUARD	AIRGUARD	ALL DIVS	168.6250	0.0	168.6250	(T1) 110.9	A	EMERGENCY
17									
18									
19									
20	AIRGUARD	AIRGUARD	ALL DIVS	168.6250	0.0	168.6250	(T1) 110.9	A	EMERGENCY
5. Special Instructions									
CURRENT CLONE: SSR825. COMMAND CHANNELS LINKED. FIND WHICH ONE WORKS BEST IN YOUR OPERATIONAL AREA. SMITH RIVER COMPLEX - SOUTH COMMUNICATIONS PHONE # 760-220-2863									
6. Prepared by (Communications Unit Leader): Name: CHRIS OLIVER COML(t)						Signature: <i>Chris Oliver</i>			
ICS 205 - CONTROLLED UNCLASSIFIED INFORMATION//BASIC						Date/Time: 08/24/23		1930	

ICS 205 - IA ZONE INCIDENT RADIO COMMUNICATIONS PLAN

CONTROLLED UNCLASSIFIED INFORMATION//BASIC

1. Incident Name: SMITH RIVER COMPLEX - SOUTH Page 2			2. Date/Time Prepared Date: 08/24/2023 Time: 1930			3. Operational Period: Date From: 08/25/23 Time From: 0700 Date To: 08/26/23 Time To: 0700			
4. Communications									
Ch#	Function	Name	Assigned To	Rx Freq	Rx Tone	Tx Freq	Tx Tone	Mode	Notes
1	FOREST	SRF 12	I/A CMD	172.3750	0.0	164.1750	(T12) 127.3	A	GORDON MOUNTAIN, TONE 12
2	FOREST	SRF 4	I/A CMD	172.3750	0.0	164.1750	(T4) 136.5	A	SHIP MOUNTAIN, TONE 4
3	FOREST	SRF 1	I/A CMD	172.3750	0.0	164.1750	(T1) 110.9	A	MONKEY RIDGE, TONE 1
4	DISPATCH	HUU RPT	DISPATCH	151.2500	(T1) 110.9	159.4050	(T14) 151.4	A	Tx 151.4 T14, Rx 110.9 T1
5	TACTICAL	NIFC T2	I/A TAC	168.2000	0.0	168.2000	0.0	A	NIFC TAC 2
6	TACTICAL	R5 T4	I/A TAC	166.5500	0.0	166.5500	0.0	A	R-5 TAC 4
7	TACTICAL	R5 T5	I/A TAC	167.1125	0.0	167.1125	0.0	A	R-5 TAC 5
8	TACTICAL	R5 PROJ	I/A TAC	168.6625	0.0	168.6625	0.0	A	R5 PROJECT
9	TACTICAL	VTAC 14	I/A TAC	159.4725	(T6) 156.7	159.4725	(T6) 156.7	A	Tx/Rx 156.7 Tone 6
10	TACTICAL	CDF T3	I/A TAC	151.1750	(T16) 192.8	151.1750	(T16) 192.8	A	CDF Tac 3 Tx/Rx 192.8 Tone 16
11	TACTICAL	R5 T6	I/A TAC	168.2375	0.0	168.2375	0.0	A	R-5 TAC 6
12	LOCAL	GASQ>16	LOCAL	154.4150	0.0	154.0100	(T16) 192.8	A	Gasquet VFD Rpt Tx 192.8 Tone 16
13	A/G	AG-43	ALL DIVS	167.6000	0.0	167.6000	0.0	A	AIR TO GROUND PRIMAR
14	A/G	AG-08	ALL DIVS	166.8750	0.0	166.8750	0.0	A	AIR TO GROUND SECONDARY
15	TACTICAL	CALCORD	MEDICAL EVAC	156.0750	(T6) 156.7	156.0750	(T6) 156.7	A	EMS AIR COORDINATION
16	AIRGUARD	AIRGUARD	EMERGENCY	168.6250	0.0	168.6250	(T1) 110.9	A	EMERGENCY
17									
18									
19									
20	AIRGUARD	AIRGUARD	ALL DIVS	168.6250	0.0	168.6250	(T1) 110.9	A	
5. Special Instructions									
CLONE NAME: SSRCA25 SMITH RIVER COMPLEX SOUTH IA ZONE									
6. Prepared by (Communications Unit Leader): Name: CHRIS OLIVER COML(t)						Signature: _____			
ICS 205 - CONTROLLED UNCLASSIFIED INFORMATION//BASIC						Date/Time: 08/24/23 1930			

INCIDENT RADIO COMMUNICATIONS PLAN (ICS 205)

Controlled Unclassified Information//Basic

1. Incident Name:	2. Date/Time Prepared:	3. Operational Period:	
SMITH RIVER COMPLEX NORTH	Date: 08/20/2023 Time: 19:20	Date/Time From: 08/25/2023 08:00	Date/Time To: 08/25/2023 22:00

4. Basic Radio Channel Use:

Zone Group	Ch #	Function	Channel Name/Trunked Radio System Talkgroup	Assignment	RX Freq	RX Tone/NAC	TX Freq	TX Tone/NAC	Mode (A,D, or M)	Remarks
	1	TACTICAL	TAC 1	UNASSIGNED	168.0500	192.8	168.0500	192.8	A	UNASSIGNED
	2	TACTICAL	TAC 2	DIV I	168.2000	192.8	168.2000	192.8	A	
	3	TACTICAL	TAC 3	DIV K	168.6000	192.8	168.6000	192.8	A	
	4	TACTICAL	TAC 4	STRUCTURE	166.7250	192.8	166.7250	192.8	A	UNASSIGNED
	5	TACTICAL	TAC 5	DIV H	166.7750	192.8	166.7750	192.8	A	
	6	TACTICAL	TAC 6	UNASSIGNED	168.2500	192.8	168.2500	192.8	A	
	7	CMD	BOLAN ADM	ALL DIV	170.5000	67.0	162.6125	186.2	A	
	8	CMD	FIDDLER ADM	ALL DIV	170.5000	67.0	162.6125	179.9	A	
	9	TACTICAL	VTAC 11	STRUCTURE	151.1375	156.7	151.1375	156.7	A	STRUCTURE GROUP
	10	TACTICAL	ODF REDNET	IA	151.3400	156.7	151.3400	156.7	A	
	11	TACTICAL	NIFC T1	DIV D	168.0500	131.8	168.0500	131.8	A	
	12	TACTICAL	NIFC T4	DIV MM	166.7250	131.8	166.7250	131.8	A	
	13	AIR TO GROUND	A/G CMD	ALL DIVS	173.8500	000.0	173.8500	000.0	A	BRANCH AND DIVISION USE
	14	AIR TO GROUND	A/G TAC	ALL DIVS	169.4875	000.0	169.4875	000.0	A	AIR TO GROUND TACTICAL
	15	AIR MEDICAL	VMED 29	ALL DIVS	155.3475	156.7	155.3475	156.7	A	EMS AIR COORDINATION
	16	AIR TO GROUND	AIRGUARD	ALL DIVS	168.6250	000.0	168.6250	110.9	A	EMERGENCY AIRCRAFT CONTACT

5. Special Instructions:

6. Prepared By COML	Name: Bruce Hanna	Signature: /s/ Bruce Hanna
ICS 205	IAP Page	Date/Time: 8/24/2023 17:52

COMMUNICATIONS LIST (ICS 205A)

1. Incident Name: SMITH RIVER COMPLEX - SOUTH	2. Operational Period:	Date From: 08/25/23	Date To: 08/26/23	Time From: 0700	Time To: 0700
--	-------------------------------	---------------------	-------------------	-----------------	---------------

3. Basic Local Communications Information		
Name	Location	Method(s) of Contact (phone, pager, cell, etc.)
Safety	ICP	669-206-2318
Agency Admin	ICP	669-206-2273
Liason	ICP	669-206-2278
Plans	ICP	669-206-2275
Check In / Resources	ICP	669-206-2272
Demob / Training	ICP	669-206-2271
Logistics / Ordering	ICP	669-206-2314
Time / Personnel / Comp Claims	ICP	669-206-2317
FSC / Equipment	ICP	669-206-2316
Medical	ICP	669-206-2315
IMET / James Cell	ICP	240-778-5316

4. Prepared by:	Kathi Sizemore	Position/Title: INCM	Signature: <u><i>Kathi Sizemore</i></u>
ICS 205A	NIMS IAP	Date/Time: 08/24/23	

LOGISTICS MESSAGE

1. Incident Name:
SMITH RIVER COMPLEX - SOUTH

2. Operational Period: Date From: 8/25/2023 Date To: 8/26/2023
Time From: 0700 Time To: 0700



Kitchen Hours

Breakfast 0600 - 1000

Dinner 1800 - 2200

Fuel Tender Hours

0630-1200, 1400-2100

Vehicles are only permitted to refuel at the designated fueling station.
No refueling permitted in camp.

Weed Wash Hours

0630-1200, 1400-2100

Lunches, water, gatorade and ice are available next to the kitchen at the Gasquet Base Camp.

INCIDENT LINE SUPPLY ORDER FORM

INCIDENT NAME:	DATE:	TIME:
DIVS:	DATE:	TIME:
		ORDER #:

****ORDERS NEEDED FOR TODAY, NEED TO PLACE BY 10:00. ORDERS NEEDED FOR TOMORROW, NEED TO BE PLACED BY 15:00. ALL CREW ORDERS WILL BE PLACED THROUGH DIVS.****

DELIVERY LOCATION:	MODE OF TRANSPORTATION:
LAT:	GROUND SUPPORT
DP:	HELIBASE:
LONG:	WEIGHT:
DATE NEEDED:	
TIME NEEDED (ASAP IS NOT A TIME):	
Order received in supply:	Name:
Time:	
Order shipped through transportation:	Name:
Time:	
Order received by Helibase:	Name:
Time:	

ITEMS ORDERED

#	QTY	Item	Pending	Shipped	#	QTY	Item	Pending	Shipped
1		Meals-Breakfasts			28		Lead Line ea		
2		Meals-Lunches			29		Cargo Net ea		
3		Meals-Dinners			30		Fiber Tape ea		
4		Meals-MRE's #of cases 12/case)			31		Backpack Pump, Full / Empty		
5		Water, Cubic ea. (5gals)			32		Sling Blivet, suppression		
6		Gatorade case			33		Folding Tank (1500 gal) ea		
7		Water, Bottles case			34		Pumpkin (1500,3000, 6000) ea		
8		Batteries, AA Box (24 ea.box)			35		Hose 1.5" (100'roll) ea		
9		Batteries: Specify Type: ea.			36		Hose 1" (100' roll) ea		
10		Flagging: Specific Type: roll			37		Hose ¾" (50' roll) ea		
11		Tarps/Plastic ea.ft/roll			38		Reducer, 1.5" x 1" NFES 0010 ea.		
12		Parachute Cord ft/roll			39		Reducer, 1" x ¾" 0733 ea		
13		Garbage Bags Box/ea.			40		Gated Y 1.5" 0231 ea		
14		20 Man First Aid Kit ea.			41		Gated Y 1" 0259 ea		
15		Coffee Kit w/propane ea.			42		Gated Y" ¾" 0904 ea		
16		Fuel, Unleaded gal			43		Shut-off Valve ¾" 0835 ea		
17		Fuel, Diesel gal			44		In-line T 1.5" x 1" 0731 ea		
18		Fuel, Drip Torch (3:1 mix) gal			45		Nozzle, 1.5" 0137 ea		
19		Bar Oil qt/ gal			46		Nozzle, 1" 0138 ea		
20		2-Cycle Oil qt			47		Nozzle, ¾" 0136 ea		
21		Drip Torches, Full / Empty ea			48		Chainsaw Kit ea		
22		Fusee case			49		Mark 3 Pump Kit w/ 10 gal raw gas & 2 qt. 2 cycle oil		
23		Shovel ea			50				
24		Pulaski ea			51		Lightweight Pump kit/ 5 gal raw gas & 1 qt 2 cycle oil		
25		Combi ea			52				
26		Tools (specify type) ea			53		Sprinkler Kit ea		
27		Swivel ea			54				

***Communications to make a copy for Food if needed

FINANCE MESSAGE

1. Incident Name: SMITH RIVER COMPLEX - SOUTH	2. Operational Period: Date From: 8/25/2023 Time From: 0700	Date To: 8/26/2023 Time To: 0700
---	---	-------------------------------------

CTR and Shift Tickets:

-If you have the ability to scan a QR code with your smartphone, scan the QR code at the bottom this page to get a fillable CTR or shift tickets. Using a .pdf format, you can scan and fill, then email to your Supervisor on the incident for signature and submission.

-Another option is to complete a paper CTR / Shift Ticket, get it signed by your supervisor on the fire, and take a picture of it.

E-mailing CTRs and Shift Tickets

Subject line: SOUTH TIME

Include your Resource #

Email to: 2023.smithrivercomplex.finance@firenet.gov

-If you are emailing your CTR, SHIFT TICKET, or any type of pay documentation to FINANCE, please put SOUTH in the subject line.

-This email can be used to submit finance check-in documents too, like manifests, copies of resource orders, AD casual hire forms, receipts, etc. Be sure to include your Resource Order number somewhere in the body of the email.

-You're encouraged to submit time every two days if possible to stay current, and...

**Contact us from: 0530 to 2200
Personnel Phone # 669-206-2317
Equipment Phone # 669-206-2316**

**REMEMBER, HARD PAPER COPIES OF DOCUMENTS ARE ALWAYS
WELCOME TOO!!**



Smith River Complex Fire Information

What size is a redwood cone?

- a. 4-6 inches
- b. Redwoods have no cones
- c. 1 inch
- d. 2-4 inches

See below for answer.

Contacts

Send us pictures! Send to:

2023.smithrivercomplex@firenet.gov

Phone: 707.383.9727



Snail Mail

Name, E# or O#

c/o Smith River Complex Incident

Del Norte Fairgrounds

421 U.S. 101

Crescent City, CA 95531

More: including maps and Facebook pages.



Answer: A redwood cone is only one inch long, about the size of an olive.

Smith River Complex Incident: Resource Advisor Message

IMPORTANT: Yellow/Black Striped flagging indicates resource **AVOIDANCE** areas.

Cultural and Heritage Resources:

The area you are working in is rich in cultural and heritage resources which may be encountered while fighting fire. When potential cultural or heritage resource are encountered, that they are not disturbed. There is a potential that undocumented cultural resources will be encountered while fighting fire. It is important when a potential cultural resource is encountered that they are not disturbed in any manner.



GPS its location and take a photo, but do not remove or collect anything. Findings of cultural resources should not be reported over the radio. Work with your division to notify a resource advisor for recommendations on how to proceed.


Invasive Plant Species – PLEASE USE WEED WASH



The area in and around the Smith River Complex, are home to many sensitive species. Infestations of highly invasive plant species are one of the largest threats to sensitive species populations here. Spread via vehicles and foot traffic as well as re-activation via fire is of high concern. To help protect these sensitive places, do not park in and try to avoid areas flagged areas. **Make sure to visit the WEED WASH at end of shift AND at demob.** Located on Hwy 199 on the right just past the Ranger Station.

Fish Screens: Coho Salmon Critical Habitat

Most rivers and streams in this area are considered critical habitat for Threatened Coho salmon. Please ensure that Mark 3 and Engine/Tender suction hoses have the appropriate screen attached. Talk to a READ if you think you need a screen!



Port Orford Cedar root disease

Some local drainages are infected with a root disease that spreads via mud and water. To prevent spreading this disease to uninfected areas, all water tenders and engines will apply bleach to their tanks in a 1:1000 ratio (using bleach with 6.0 % Sodium hypochlorite). Talk to a READ if you need some bleach!

TRAINING SPECIALIST MESSAGE

**A Training Specialist is on the incident.
All federal, state, and local government agency
trainees working on position task books will need
to register with the Incident Training Specialist in
order to receive proper credit for your
assignment.**

**The TNSP desk is in ICP trailer row.
PLEASE CALL or TEXT if you have any questions.**

*John LeBlanc
Training Specialist*

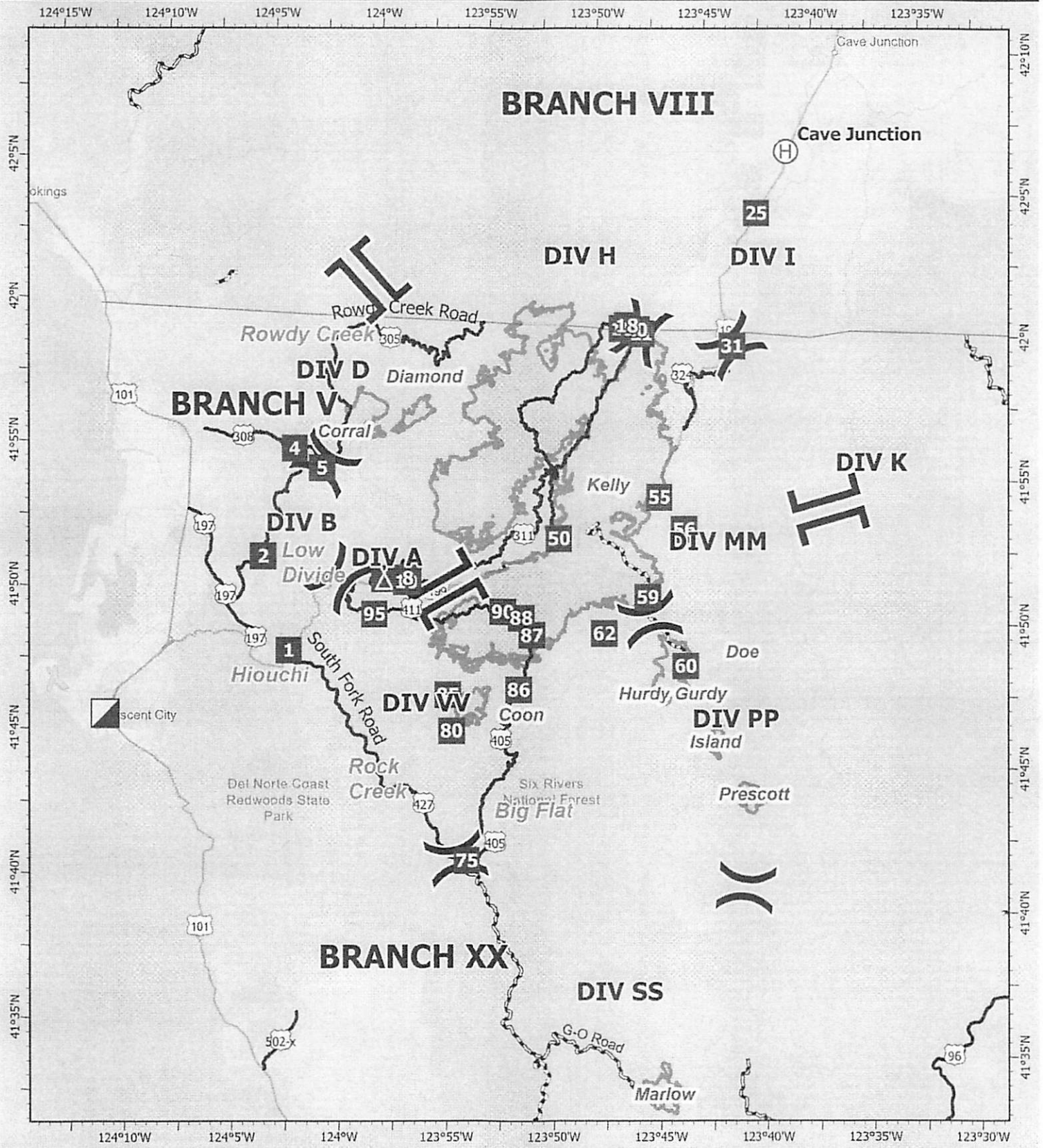
**john_leblanc@firenet.gov
209.471.7229**



Sign in training

TRANSPORTATION

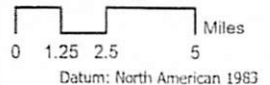
8/25/2023



SMITH RIVER COMPLEX - SOUTH

CA-SRF-000968
August 25, 2023

- Wildfire Daily Fire Perimeter
- Paved or Gravel
- Paved
- County Road
- Helispot
- Helibase
- Division Break
- Branch Break
- Incident Command Post
- Drop Point
- Camp



UNIT LOG (ICS 214)

1. Incident Name:
SMITH RIVER COMPLEX - SOUTH

2. Operational Period: Date From: 8/25/23 Date To: 8/26/23
Time From: 0700 Time To: 0700

3. Unit Name/Designators

4. Unit Leader (Name and ICS Position)

5. Personnel Assigned/Designators

NAME	ICS POSITION	HOME BASE

6. Activity Log (Continue on Reverse)

TIME	MAJOR EVENTS

7. Prepared By: _____ **Date/Time:** _____ NRCS IAP

MEDICAL PLAN (ICS 206)

1. Incident Name: SMITH RIVER COMPLEX - SOUTH		2. Operational Period: Date From: 8/25/23 Time From: 0700		Date To: 8/26/23 Time To: 0700				
3. INCIDENT MEDICAL AID STATIONS								
MEDICAL AID STATIONS			LOCATION		R.N. & EMT			
Frontline Medical Support			Base Camp - Ward Field, Gasquet		YES NO X			
4.a. AIR AMBULANCES								
NAME		LOCATION		CONTACT				
Air Ambulance / Type 3		Medford, OR		South Smith Communications				
CHP (Daytime only Hoist) / Type 3		Redding, CA		South Smith Communications				
Coast Guard (Day/Night Hoist) / Type 3		Humbolt Bay, CA		South Smith Communications				
Reach Air Medical Type 3		Brookings, OR		South Smith Communications				
Cal Fire (Hoist)		Kneeland, CA		South Smith Communications				
4.b. GROUND AMBULANCES & REMS								
NAME		LOCATION		PARAMEDICS				
Ambulance 1 (Mountain Medics)		Gasquet Ranger District Office (Hwy 199)		YES NO X				
Ambulance 2 (Mountain Medics)		DP 90		X				
Ambulance 4 (LMR F.D.)		French Hill Rd		X				
REMS 1 (North County F.D.)		Branch XX		X				
REMS 2 (Remote Access Medical)		Branch V		X				
REMS 3 (Blackwoods Emergency Resources)		Branch V		X				
REMS 4 (Blackwoods Emergency Resources)		Branch XX		X				
5. HOSPITALS GPS DATUM - WGS 84								
NAME	ADDRESS	TRAVEL TIME		PHONE LAT, LONG	HELIPAD		BURN CENTER	
		AIR	GRND		YES	NO	YES	NO
Sutter Coast Hospital (Level 4 Trauma Center)	800 E. Washington Blvd. Crescent City CA.		25 min.	707-464-8888 Lat: 41 46.454 Long: 124 11.537		X		X
Rogue Regional Medical (Level 2 Trauma Center)	2825 E Barnett Rd. Medford, OR	35 min.	4.5 hrs	541-789-7178 Lat: 42 19.10 Long: 122 49.50	X OR99			X
Mercy Medical Center (Level 2 Trauma Center)	2175 Rosaline Ave. Redding, CA	55 min.	4.5 hrs.	530-225-6000 Lat: 40 34.14 Long: 122 23.97	X 7CA3			X
UC Davis Medical Center (Level 1 Trauma & Burn)	2315 Stockton Blvd. Sacramento, CA	1.5 hr.	7 hrs.	916-734-3636 Lat: 38 33.20 Long: 121 27.28	X 3CLO		X	
6. MEDICAL EMERGENCY PROCEDURES								
LINE "MEDICAL EMERGENCY" PLAN:					LINE "NON-EMERGENCY INCIDENT" PLAN:			
<p>Crew Supervisor to contact Division Supervisor/Operations with:</p> <ul style="list-style-type: none"> • Patient Complaint, Condition and Location via Tactical or Command Frequency. Priority 1/Red & 2/Yellow patients • <u>Triggers</u> Incident within Incident (IWI) <p>Division Supervisor/*POC contacts South Smith Communications:</p> <ul style="list-style-type: none"> • Division Supervisor or *POC will run "<u>Medical-Emergency</u>" on Command Frequency. • Division Supervisor or *POC to use "Medical Plan (ICS 206 WF)" worksheet in the IAP or IRPG. • Communications contacts Medical Unit Leader on the Command Frequency or cell phone. <p>*POC (Point of Contact)</p>					<p>Crew Supervisor to contact Division Supervisor with:</p> <ul style="list-style-type: none"> • Patient Complaint, Condition and Location via Tactical or Command Frequency. Priority 3/Green Patients • <u>Does not</u> trigger Incident within Incident (IWI). Contact Communications via cell Phone (760) 220-2863 or Command if no cell service. <p>Division Supervisor/POC Contact Smith River Communications</p> <ul style="list-style-type: none"> • Division Supervisor or *POC will run "Non-Emergency Incident" via Cell phone or Command if no Cell service. • Division Supervisor or *POC to use "Medical Incident Report" worksheet on back of this page or in IRPG. • Communications contacts Medical Unit Leader on the Command Frequency or Cell Phone (805) 570-9061 <p>IN-CAMP – 24 HOUR MEDICAL</p> <p>Contact Smith River Communications with: Patient Complaint, Condition, and Location via phone (760) 220-2863, Command Frequency, or 911.</p>			
7. PREPARED BY: (Medical Unit Leader-T)		8. REVIEWED BY: (Safety Officer)						
ICS 206 J. Emerson/M. Lencloni/M. Caffey(t)		Matthew Caffey			Rick Bertram		Rick Bertram	

Medical Incident Report

FOR A **NON-EMERGENCY INCIDENT**: WORK THROUGH CHAIN OF COMMAND TO REPORT AND TRANSPORT INJURED PERSONNEL AS NECESSARY.

FOR A **MEDICAL EMERGENCY**: IDENTIFY ON SCENE INCIDENT COMMANDER BY NAME AND POSITION AND ANNOUNCE "MEDICAL EMERGENCY" TO INITIATE RESPONSE FROM COMMUNICATIONS

Use the following items to communicate situation to communications/dispatch.

1. CONTACT COMMUNICATIONS / DISPATCH (Verify correct frequency prior to starting report)
Ex: "Communications, Div. Alpha. Stand-by for Emergency Traffic."

2. INCIDENT STATUS: Provide incident summary (including number of patients) and command structure.
Ex: "Communications, I have a Red priority patient, unconscious, struck by a falling tree. Requesting air ambulance to Forest Road 1 at (Lat./Long.) This will be the Trout Meadow Medical Incident, IC is TFLD Jones. EMT Smith is providing medical care."

Severity of Emergency AND Transport Priority (priority 1, 2, 3)	<input type="checkbox"/> RED / PRIORITY 1 Life or limb threatening injury or illness. Evacuation need is IMMEDIATE <i>Ex: Unconscious, difficulty breathing, bleeding severely, 2^o - 3^o burns more than 4 palm sizes, heat stroke, disoriented.</i>	
	<input type="checkbox"/> YELLOW / PRIORITY 2 Serious Injury or illness. Evacuation may be DELAYED if necessary. <i>Ex: Significant trauma, unable to walk, 2^o - 3^o burns not more than 1-3 palm sizes.</i>	
	<input type="checkbox"/> GREEN / PRIORITY 3 Minor Injury or illness. Non-Emergency transport <i>Ex: Sprains, strains, minor heat-related illness.</i>	
Nature of Injury or Illness & Mechanism of Injury		Brief Summary of Injury or Illness <i>(Ex: Unconscious, Struck by Falling Tree)</i>
Transport Request		Air Ambulance / Short Haul/Hoist Ground Ambulance / Other
Patient Location		Descriptive Location & Lat. / Long. (WGS84)
Incident Name		Geographic Name + "Medical" <i>(Ex: Trout Meadow Medical)</i>
On-Scene Incident Commander		Name of on-scene IC of Incident within an Incident <i>(Ex: TFLD Jones)</i>
Crew Patient Care		Name of Care Provider <i>(Ex: EMT Smith)</i>

3. INITIAL PATIENT ASSESSMENT: Complete this section for each patient as applicable (start with the most severe patient)

Agency Affiliation: (NO PATIENT NAMES) Federal Contractor Local Government

Patient Assessment: Age: Weight: Chief Complaint:

(If pertinent to injury) Skin Signs: (color/moisture/temp) Level of Consciousness: BP: HR: Respirations:

Treatment:

4. TRANSPORT PLAN:

Evacuation Location (drop point, intersection, helispot, Lat. / Long, hazards) Patient's ETA to Location:

5. ADDITIONAL RESOURCES / EQUIPMENT NEEDS:

Paramedic / EMT - Crews - Immobilization Devices - AED - Oxygen - Trauma Bag - IV/Fluid(s) - Splints - Rope rescue - Wheeled litter - HAZMAT - Extrication

6. COMMUNICATIONS: Identify State Air/Ground EMS Frequencies and Hospital Contacts as applicable

Function	Channel Name/Number	Receive (RX)	Tone/NAC *	Transmit (TX)	Tone/NAC *
COMMAND					
AIR-TO-GRND					

7. CONTINGENCY: Considerations: If primary options fail, what actions can be implemented in conjunction with primary evacuation method?
Be thinking ahead.

8. ADDITIONAL INFORMATION: Updates/Changes, etc.

REMEMBER: Confirm ETA's of resources ordered. Act according to your level of training. Be Alert - Keep Calm - Think Clearly - Act Decisively

*** Follow up with MEDL upon return to ICP ***