

INCIDENT ACTION PLAN SMITH RIVER COMPLEX SOUTH INCIDENT

CA-SRF-000968

P5 QJ6L (0510)



OPERATIONAL PERIOD

10/24/2023 0700

to

10/27/2023 0700



Check-in/Demob
Maps

INCIDENT OBJECTIVES (ICS 202)

1. Incident Name: SMITH RIVER COMPLEX SOUTH	2. Operational Period:	Date From: 10/24/2023 Time From: 0700	Date To: 10/27/2023 Time To: 0700
---	-------------------------------	--	--------------------------------------

3. Objective(s):

- Management Objectives
- Manage risk to responders and the public by ensuring hazards are identified, assessed, and mitigated.
 - Minimize impact to economy, property, and infrastructure.
 - Minimize impact to natural, cultural, wildlife, and heritage resources.
 - Ensure coordinated, timely, and accurate release of public information.
 - Foster and maintain relationships with all cooperators and stakeholders.
 - Maintain fiscal accountability and keep costs commensurate with values at risk.
 - Implement a coordinated suppression repair plan in accordance with established guidelines.

- Control Objectives:
- Keep the fire East of Six Rivers National Forest boundary.
 - Keep the fire West of Six Rivers and Klamath National Forest boundary.
 - Keep the fire North of Forest Road 15N01.

- General Safety Message:**
- Adapt to and overcome the unexpected.

5. Site Safety Plan Required? Yes No

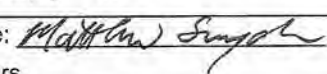
Approved Site Safety Plan(s) Located at:

- 6. Incident Action Plan**
- | | | | |
|---|---|--|--|
| <input checked="" type="checkbox"/> ICS 203 | <input checked="" type="checkbox"/> ICS 220 | <input checked="" type="checkbox"/> Finance Message | <input checked="" type="checkbox"/> Base Camp Maps |
| <input checked="" type="checkbox"/> Weather | <input checked="" type="checkbox"/> ICS 208 | <input checked="" type="checkbox"/> PIO | <input checked="" type="checkbox"/> ICS 206 |
| <input checked="" type="checkbox"/> Fire Behavior | <input checked="" type="checkbox"/> ICS 215A | <input checked="" type="checkbox"/> READ Message | <input checked="" type="checkbox"/> 9 Line |
| <input checked="" type="checkbox"/> ICS 204 | <input checked="" type="checkbox"/> HRSP Message | <input checked="" type="checkbox"/> Training Message | <input checked="" type="checkbox"/> ICS 214 |
| <input checked="" type="checkbox"/> ICS 205 | <input checked="" type="checkbox"/> Line Order Form | <input checked="" type="checkbox"/> Demob Message | <input type="checkbox"/> |

7. Prepared By: Matt Snyder Position/Title: PSC3 Signature:

8. Approved by Incident Commander: Terry Garner Signature:

ORGANIZATION ASSIGNMENT LIST (ICS 203)

1. Incident Name: SMITH RIVER COMPLEX SOUTH		2. Operational Period: Date From: 10/24/2023 Date To: 10/27/2023	
		Time From: 0700 Time To: 0700	
3. Incident Commander(s) and Command Staff:		7. Operation Section:	
IC/UCs	Terry Garner - 10/29 Doug Denlinger(T) - 10/27	Operations	Tony Zavalla - 10/24 Josh Lambert - 11/6
Safety Officer	Ron Booker - 10/30 Rob Pelton - 11/5	Planning Ops	
Information Officer		Night Ops	
Liaison Officer		Staging Area	
Human Resources		Branch	
4. Agency/Organization Representatives:		Division/Group	Hazard Tree / Repair George Chambers - 11/2
Agency/Organization	Name	Division/Group	
SRF Forest Supervisor	Ted McArthur	Division/Group	
SRF Agency Admin.	K. Allen	Division/Group	
Bureau of Indian Affairs	Nathan Gogna	Branch	
Tolowa Dee-ni' Nation	Rachel McCain	Division/Group	
Resource Advisor	Donna Peppin	Division/Group	
5. Planning Section:		Division/Group	
Chief	Matt Snyder(T) - 10/29	Division/Group	
Resource Unit		Division/Group	
Situation Unit	Ray Rook - 10/29	Division/Group	
Documentation Unit	Sheila Larsen(V) - 10/28	Branch	
Demobilization Unit	Jay Lord(V) - 10/28	Division/Group	
GISS	Dan LaBarre(V) - 10/24	Division/Group	
IMET		Division/Group	
TNSP		Division/Group	
SCKN		Division/Group	
ITSS		Division/Group	
6. Logistics Section:		Division/Group	
Chief	Gary Wright - 11/2	Air Operations Branch	Director:
Supply Unit		Air Tactical Group Supervisor	
Base Camp Manager		Helibase Manager	Branden Martin - 11/3
Ground Support Unit			
EQPM		8. Finance/Administration Section:	
Radio Operator	Jenae Kelly - 10/25	Chief	Christy Rambo - 10/31
COMT		Time Unit	Krisandra Kappus(V) - 10/31 Jaisy Scott(T) - 10/26
Medical Unit		Equipment	
Food Unit Leader		Personnel	Cathy Jacoby - 10/31
Day Security	Niel Moberly - 10/30 Phouva Vorapanya - 11/1 James Healy - 11/1	Comp/Claims Unit	
Night Security	Adam Kelsey - 10/31 Jeremy Lawrence - 11/2	Cost Unit	Sarah Rietz(V) - 11/5
Prepared By: Name:	Matt Snyder	Position/Title:	PSC3
ICS 203		Date/Time:	10/23/2023 1200 hours
		Signature:	

Smith River Complex

Weather Forecast 10/24 -10/26

DISCUSSION

Dry conditions will persist through Tuesday. A cold front will bring additional rain and high elevation snow chances to the region Tuesday night into Wednesday with wetting rains expected across the majority of the Smith River Complex. Ridgetop winds could get gusty from the east early Tuesday morning followed by westerly gusts over 20 mph Tuesday night. Dry and cold conditions will redevelop behind the cold frontal passage by Wednesday night into Thursday with near freezing conditions for some locations Wednesday morning.

TUESDAY

Sky/weather	Sunny then becoming mostly cloudy.
CWR	0 percent.
LAL	1.
Max temperature	48-55.
Min humidity	48-53 percent.
Wind (20 ft)	Northeast winds around 5 to 15 mph shifting to the west 6 to 12 mph in the afternoon.

TUESDAY NIGHT

Sky/weather	Rain likely.
CWR	75 percent.
LAL	1.
Min temperature	36-40.
Max humidity	85-91 percent.
Wind (20 ft)	Southwest winds 10 to 14 mph with gusts to 22 mph.

WEDNESDAY

Sky/weather	Rain or snow showers likely.
CWR	70 percent.
LAL	1.
Max temperature	40-46.
Min humidity	74-79 percent.
Wind (20 ft)	West winds 8 to 11 mph.

WEDNESDAY NIGHT

Sky/weather	Mostly cloudy then becoming mostly clear. Chance of rain or snow showers in the evening.
CWR.	20 percent.
LAL	1.
Min temperature	33-36.
Max humidity	89-95 percent.
Wind (20 ft)	West winds 6 to 9 mph shifting to the east around 6 mph after midnight.

THURSDAY

Sky/weather	Sunny.
CWR	0 percent.
LAL	1.
Max temperature	44-50.
Min humidity	58-63 percent.
Wind (20 ft)	Southeast winds 5 to 8 mph shifting to the southwest in the afternoon.

New Traffic Schedule for U.S. 199 in Del Norte County
Published: Sep 12, 2023



Beginning Thursday, Sept. 14 U.S. 199 in Del Norte County will be closed from 8 a.m. to 11 a.m. and 1 p.m. to 4 p.m. U.S. 199 will open to one-way controlled traffic from 11 a.m. to 1 p.m. The two daily closures will be in effect Monday – Friday. Saturday, Sunday and before 8 a.m. and after 4 p.m. Monday- Friday U.S. 199 will be open to one-way controlled traffic. Motorists should anticipate up to one-hour delays during all open hours.

Caltrans will continue to pilot northbound traffic from Patrick Creek to Oregon Mountain Road and southbound traffic from Oregon Mountain Road to Patrick Creek. By “timing it right” to arrive slightly before and during these open windows, travel impacts can be greatly reduced as crews continue their hard work battling the elements.

The work on U.S. 199 involves the removal of hazardous trees, repairing and replacing damaged guardrails and slope stabilization. Because the repair work involves multiple contractors working at several locations, vehicular traffic is unable to go through the site smoothly without completely stopping the work. In order to expedite the work while providing safe access for the traveling public, it is necessary to close the road fully twice daily.

By closing U.S. 199 to motorists for short periods, the contractors can focus on completing the necessary repairs to get the road fully reopened before the rainy season begins. If we were to refrain from utilizing these intermittent, full closures, it would likely take 2 to 3 times as long to complete the necessary repairs.

This plan is subject to change if there is a safety risk to the traveling public and/or personnel.

U.S. 199 Traffic Schedule in Del Norte County

8 to 11 a.m. Full closure

11 a.m. to 1 p.m. Open to one-way controlled traffic

1 to 4 p.m. Full closure

4 p.m. to 8 a.m. Open to one-way controlled traffic

Saturday and Sunday Open to one-way controlled traffic

Follow Caltrans District 1 social media for more updates, and check quickmap.dot.ca.gov or the QuickMap app for the latest road conditions.

HEALTH AND SAFETY MESSAGE

SAFETY** starts with **YOU

We are ALL accountable for SAFE behaviors

October 24 - 27, 2023

INCIDENT: Smith River Complex South

Operational Period: 0700-0700

Steep Terrain and Remote location

Helicopter rescue may be limited due to wind or weather

Pre-plan an alternate rescue option for your work area

Review Medical Plan and Communications Protocol

- ▶ Evaluate Risk versus Benefit of working in high risk areas

Are you ready for the rain?

Have you checked your vehicle to make sure it is ready to drive in the rain?

Do you have the appropriate gear if you are working in the rain?

Workin2 with Heavy Equipment

- Establish visual and radio communication prior to engaging
- No one but the operator should ride on the equipment
- Refer to the Working With Heavy Equipment section on page 85 of the IRPG

Hazard Trees

Be Aware of Snags and Green Tree Hazards

Identify, Flag, Avoid and Communicate to others
Mitigate with Qualified Personnel

The five step process that provides firefighters with a simple, universal, and consistent way to practice risk management

- 1) Establish situation awareness
- 2) Identify hazard and assess the risk
- 3) Control or eliminate hazards
- 4) Make decision based on the acceptability of the remaining risk
- 5) Evaluate the effectiveness of hazard controls and continuously re-evaluate the situation

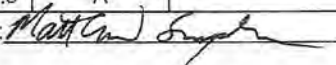
INCIDENT RISK ANALYSIS

ICS (215A) DAY SHIFT

BR/DV	HAZARDOUS ACTIONS - CONDITIONS	MITIGATIONS-WARNINGS- REMEDIES
ALL	WEATHER /THUNDERSTORM SAFETY	<ul style="list-style-type: none"> • Take weather throughout the shift to get timely and accurate information. • Is what we predicted what you are observing? • Request spot weather forecasts if you notice a notable change in the weather. • Communicate any changes in weather with your crew and adjacent resources. • Take shelter in a vehicle or building if possible. • If outdoors, find a low spot away from tall trees. If in the woods, move to an area with shorter trees. • If in open country, crouch low with feet together and minimize contact with the ground. • Don't stay on ridge tops or in wide open areas. • Get to hard packed roads during rain events. • Follow Thunderstorm Safety in your IRPG (pg. 17).
ALL	TRAFFIC HAZARDS AND DRIVING	<ul style="list-style-type: none"> • Take extra precautions when entering or exiting the roadways. • Maintain high visibility when in the operational area and use warning lights when working on roads or traveling in smoke. • Many roads are narrow and mid-slope, with soft shoulders. Allow heavy vehicles to pass on the uphill side. Use spotters when backing or turning around. • Keep your speed down in all areas. Drive at or below posted speed limits. • Use warning lights when working on roads or traveling in smoke. • Use chock blocks and turn wheels into hills.
ALL	COLD STRESS	<ul style="list-style-type: none"> • Keep extra clothing handy if you get wet and need to change. • Drink warm, sweetened fluids. • Avoid touching cold metal or wet surfaces with bare skin. • Use proper engineering controls, safe work practices, and protective equipment.
ALL	DEBRIS FLOW/ MUDSLIDES	<ul style="list-style-type: none"> • Never underestimate a debris flow or mudslide. • Never attempt to cross a debris flow. • Pay attention to weather forecasts for the burn area. • Know the warning signs (listen and watch for rushing water, mud, unusual sounds. • Have an evacuation/escape route planned that is least likely to be impacted by flash flooding.
ALL	STEEP TERRAIN & ROLLING DEBRIS	<ul style="list-style-type: none"> • Maintain 8'-10' spacing when working & walking. • Do not work above any personnel. • Evaluate the necessity to send personnel into areas with limited access.
ALL	HAZARD / DANGER TREES	<ul style="list-style-type: none"> • Follow Hazard Tree Safety Guidelines (IRPG p.22.) • Limit the number of personnel around snags and their exposure time. • Fallers must be qualified for the trees being felled. • Be alert around hazard trees during wind events, even green trees. • The hazard zone extends a minimum of 2½ tree lengths. • Avoid parking vehicles or taking breaks under or near hazard trees.
ALL	FATIGUE AND COMPLACENCY	<ul style="list-style-type: none"> • Be alert, and monitor all resources for signs of fatigue, and take breaks as necessary. • Maintain a 2:1 Work to rest ratio. • Repeated assignments in the same area can lead to complacency, making personnel more vulnerable to accidents. • Take steps to maintain situational awareness for the duration of the incident. • Take tactical pauses as practical and feasible.
ALL	HEAVY EQUIPMENT OPERATIONS	<ul style="list-style-type: none"> • Ensure communications are established with operators. • Use hand signals if other communications are unavailable. • Maintain a 50'-100' exclusion area around equipment. • Use road guards as needed to control traffic.
ALL	MENTAL WELL-BEING	<ul style="list-style-type: none"> • Prioritize sleep and eat a healthy diet. • Include your family and friends. Call home and initiate social connections. • Monitor resources and engage in healthy activities. • Focus on positivity and engage in self-care.
<p>INCIDENT NAME:</p> <p>SMITH RIVER COMPLEX SOUTH</p>		<p>OPERATIONAL PERIOD: 0700-1900</p> <p>October 24 - 26, 2023</p> <p>Date/Time Prepared: 10/17/2023-1500</p>

ASSIGNMENT LIST (ICS 204 WF)

CONTROLLED UNCLASSIFIED
INFORMATION/BASIC

1. Incident Name: SMITH RIVER COMPLEX SOUTH		2. Operational Period: Date From: 10/24/23 Date To: 10/27/23 Time From: 0700 Time To: 0700			3. Branch Division Hazard Tree / Repair			
4. Operations Personnel:					Page 1 of 2			
Operations Section Chief: TONY ZAVALLA (10/24) / JOSH LAMBERT (11/6)				Night Ops:				
Division/Group Supervisor: GEORGE CHAMBERS - 11/8				Air Attack:				
5. Resources Assigned:		** Resources Below in Bold are 12 Hour **						
Resource Identifier	ALS	LWD	Leader	Personnel	Request #	Hours	Reporting Location	
CRI2 SMITH RIVER		11/1	MENDES, JEREMIAH	18	C-153	0700-1900	GASQUET D.O.	
WTS3 JACOB C TYNER		11/3	TYNER, JACOB	1	E-306	0700-1900	GASQUET D.O.	
AXSUS SENNEBOGEN #1		10/28	WINEGAR, JOSH	2	S-933	0700-1900	GASQUET D.O.	
AXSUS SENNEBOGEN #2		10/28	GUZMAN, JESUS	2	E-789	0700-1900	GASQUET D.O.	
HARV BFC LIMITED		10/24	HINTON, JONATHAN	2	E-50346	0700-1900	GASQUET D.O.	
FEL1 PONSEE MILLER TIMBER		10/24	BERNAL, SERGIO	2	E-50083	0700-1900	GASQUET D.O.	
FEL1 AXSUS ENTERPRISES		10/31	REICKERS, DUSTIN	2	E-50084	0700-1900	GASQUET D.O.	
FEL2 MORRIS FORESTRY		10/29	DAWSON, CLATE	2	E-718	0700-1900	GASQUET D.O.	
FEL2 LOST CREEK		10/25	CHANTRY, DUSTIN	2	E-787	0700-1900	GASQUET D.O.	
FEL2 AXSUS ENTERPRISES		11/8	JAGER, ANDREW	2	E-50063	0700-1900	GASQUET D.O.	
CHSL TIMBERSMITH TRK CHIP 1		11/2	BRITT, RON	1	E-743	0700-1900	GASQUET D.O.	
EXC2 TIMBERSMITH GRAPPLE 1		11/2	SIEBENTHALL, SHANE	1	E-778	0700-1900	GASQUET D.O.	
CHSL TIMBERSMITH TRK CHIP 2		11/4	KIRBY, KEATON	1	E-746	0700-1900	GASQUET D.O.	
EXC2 TIMBERSMITH GRAPPLE 2		11/4	MCCLURE, CONNOR	1	E-779	0700-1900	GASQUET D.O.	
CHSL TIMBERSMITH TRK CHIP 3		11/6	YEOMANS, ROBBY	1	E-747	0700-1900	GASQUET D.O.	
EXC2 TIMBERSMITH GRAPPLE 3		11/6	MARTINEZ, SERGIO	1	E-780	0700-1900	GASQUET D.O.	
CHP1 AXSUS ALBACH		10/28	LARIOS, FORTINO	2	E-792	0700-1900	GASQUET D.O.	
SKD2 STATEWIDE		10/27	STEPP, RYAN	2	E-720	0700-1900	GASQUET D.O.	
SKD2 RIDGE LOGGING INC		10/29	SLACK, JAMES	2	E-50334	0700-1900	GASQUET D.O.	
LOGL LESLIE HEAVY 1		10/28	BARAJAS, CHRISTIAN	2	E-723	0700-1900	GASQUET D.O.	
LOGL LESLIE HEAVY 2		10/26	MARTIN, ROSS	2	E-724	0700-1900	GASQUET D.O.	
FORW AXSUS (LONG)		10/28	MACARTHUR, RYAN	2	E-790	0700-1900	GASQUET D.O.	
SLLT 1 BFC LTD		10/31	WEST, TODD	1	E-797	0700-1900	GASQUET D.O.	
SLLT 2 BFC LTD		10/31	HILL, JIMMY	1	E-798	0700-1900	GASQUET D.O.	
6. Work Assignments: Continue working with READs, falling teams, and heavy equipment to mitigate hazardous trees as identified on the hazard tree abatement map. If dry weather and ground conditions allow, identify and continue suppression repair. Continue backhaul of all accountable property.								
8. Communications								
Name	Ch	Function	Rx Freq	Rx Tone	Tx Freq	Tx Tone	Mode	Notes
SRF ADMIN	1	SMITH COMMS	170.4750	OST	165.7500	OST	A	TONE 1, 4 OR 12
NIFC T1	3	TACTICAL	168.0500	0.0	168.0500	0.0	A	HAZARD TREE/REPAIR GROUP
CALCORD	15	TACTICAL	156.0750	(T6) 156.7	156.0750	(T6) 156.7	A	
AIRGUARD	16	AIRGUARD	168.6250	0.0	168.6250	(T1) 110.9	A	
9. Prepared by: Name:		Matt Snyder			PSC3	Signature: 		
ICS 204		Date/Time: 10/23/2023 2200			Personnel Count: 55			

ASSIGNMENT LIST (ICS 204 WF)

CONTROLLED UNCLASSIFIED
INFORMATION//BASIC

1. Incident Name: SMITH RIVER COMPLEX SOUTH	2. Operational Period: Date From: 10/24/23 Date To: 10/27/23 Time From: 0700 Time To: 0700	3. Branch Division Hazard Tree / Repair
--	---	---

Page 2 of 2

4. Operations Personnel: Operations Section Chief: TONY ZAVALLA (10/24)		Night Ops:
Division/Group Supervisor: GEORGE CHAMBERS - 11/8		Air Attack:

5. Resources Assigned:		** Resources Below in Bold are 12 Hour **					
Resource Identifier	ALS	LWD	Leader	Personnel	Request #	Hours	Reporting Location
FMOD MOEN FALLERS		10/28	MOEN, ANDREW	2	O-116	0700-1900	GASQUET D.O.
FMOD CHARLIE FALLERS 154		11/7	JACKSON, JUSTIN	2	O-154	0700-1900	GASQUET D.O.
FMOD TAYLOR TIMBER		11/5	HOLLEMAN, COLTER	2	O-155	0700-1900	GASQUET D.O.
FMOD PAC RIDGELINE 156		11/2	MILLER, LOGAN	2	O-156	0700-1900	GASQUET D.O.
FMOD REDWOOD EMPIRE		11/2	SAALA, JESSE	2	O-157	0700-1900	GASQUET D.O.
FMOD UNDERDOG TMBR FALLING		10/30	MCMILLEN, JASON	2	O-1239	0700-1900	GASQUET D.O.
TFLD BOWSER		11/2	BOWSER, KOREY	1	O-1246	0700-1900	GASQUET D.O.
TFLD(T) PRECIADO		11/2	PRECIADO, VICTOR	1	O-1248	0700-1900	GASQUET D.O.
TFLD KLAGES		11/3	KLAGES, ROBERT	1	O-1247	0700-1900	GASQUET D.O.
HEQB JACKSON		10/27	JACKSON, DARON	1	O-1231	0700-1900	GASQUET D.O.
HEQB MCCLAIN		10/30	MCCLAIN, HARRY	1	O-1229	0700-1900	GASQUET D.O.
HEQB BENSON		10/29	BENSON, BRENT	1	O-1230	0700-1900	GASQUET D.O.
HEQB BUTLER		10/29	BUTLER, RUSTY	1	O-1232	0700-1900	GASQUET D.O.
HEQB(T) REINIG		10/29	REINIG, ANDREW	1	O-1233	0700-1900	GASQUET D.O.
REAF COONS		11/6	COONS, KRISTEN	1	O-181	0700-1900	GASQUET D.O.
REAF WILSON		11/5	WILSON, SPENCER	1	O-1256	0700-1900	GASQUET D.O.
							GASQUET D.O.
BLACKWOODS REMS 6	X	11/3	LEFEVER, CHANDLER	4	O-476	0700-1900	GASQUET D.O.
MESV MOUNTAIN MEDICS UTV6	X	11/2	HOLLIS, CARLI	2	E-785	0700-1900	GASQUET D.O.
AMBO 1	X	10/26	NAGY, MAREK	2	E-93	0700-1900	GASQUET D.O.
SOFR BOOKER		11/3	BOOKER, RON	1	O-1237	0700-1900	GASQUET D.O.
SOFR PELTON		11/6	PELTON, ROB	1	O-1244	0700-1900	GASQUET D.O.

6. Work Assignments: Continue working with READs, falling teams, and heavy equipment to mitigate hazardous trees as identified on the hazard tree abatement map. If dry weather and ground conditions allow, identify and continue suppression repair. Continue backhaul of all accountable property.

8. Communications								
Name	Ch	Function	Rx Freq	Rx Tone	Tx Freq	Tx Tone	Mode	Notes
SRF ADMIN	1	SMITH COMMS	170.4750	OST	165.7500	OST	A	TONE 1, 4 OR 12
NIFC T1	3	TACTICAL	168.0500	0.0	168.0500	0.0	A	HAZARD TREE/REPAIR GROUP
CALCORD	15	TACTICAL	156.0750	(T6) 156.7	156.0750	(T6) 156.7	A	
AIRGUARD	16	AIRGUARD	168.6250	0.0	168.6250	(T1) 110.9	A	

9. Prepared by: Name: Matt Snyder	PSC3	Signature:
--	------	------------

ICS 204	Date/Time: 10/23/2023 1200	Personnel Count: 32
---------	----------------------------	---------------------

ICS 205 - INCIDENT RADIO COMMUNICATIONS PLAN

1 Incident Name: **SMITH RIVER COMPLEX SOUTH Incident Channels**

2 Date/Time Prepared: **Date: 10/14/2023 1930**

3 Operational Period: **Date To: 10/24/23 0700**

Time From: 0700

4 Communications		Assigned To	Rx Freq	Rx Tone	Tx Freq	Tx Tone	Mode	Notes
Ch#	Function	Name						
1	SMITH COMMS	SRFADMIN	170.4750	OST	165.7500	OST	A	tone 1, 4 OR 12
2	FOREST	FS SRF	172.3750	OST	164.1750	OST	A	NORTH COAST DISPATCH TONE 1, 4, 12
3	TACTICAL	HAZARDTREE/REPAIR	168.0500	0.0	168.0500	0.0	A	HAZARD TREE/REPAIR GROUP
4	TACTICAL	IA	168.2000	0.0	168.2000	0.0	A	IA TACTICAL
5	TACTICAL	UNASSIGNED	168.6000	0.0	168.6000	0.0	A	
6	TACTICAL	UNASSIGNED	166.7250	0.0	166.7250	0.0	A	
7	TACTICAL	IA	167.1125	0.0	167.1125	0.0	A	IA TACTICAL
8	TACTICAL	ALL GROUPS	168.6625	0.0	168.6625	0.0	A	RS PROJECT
9								
10								
11								
12								
13								
14	A/G	ALL GROUPS	167.6000	0.0	167.6000	0.0	A	PRIMARY A/G
15	TACTICAL	ALL GROUPS	156.0750	(T6) 156.7	156.0750	(T6) 156.7	A	EMS AIR COORDINATOR
16	AIRGUARD	ALL GROUPS	168.6250	0.0	168.6250	(T1) 110.9	A	EMERGENCY USE ONLY
17								
18								
19								
20	AIRGUARD	EMERGENCY	168.6250	0.0	168.6250	(T1) 110.9	A	EMERGENCY USE ONLY

5 Special Instructions
COMMUNICATION PHONE# 707-457-3875

6 Prepared by (Communications Unit Leader): **Name: Chris Perry**

Signature: _____
Date/Time: **10/14/23 - 1930**

ICS 205 - CONTROLLED UNCLASSIFIED INFORMATION//BASIC

FINANCE MESSAGE

Fire Name: Smith River Complex
Fire Number: CA-SRF-000968
Accounting Code: P5 QJ6L (0510)
Email: 2023.smithrivercomplex.finance@firenet.gov

**Finance will be located at the Gasquet Ranger Station
Please email if you have any questions.**

Finance Documents Needed upon "Check In" (If Not Already Submitted):

Please email these documents or scan the QR Code below, attach & submit.			
FED Equipment/ Crews: <ul style="list-style-type: none">• Manifest - showing employment type (GS or WG) or AD rates if applicable	Overhead: <ul style="list-style-type: none">• AD/Casual Hire Form• If regular Agency please ensure "GS" or "WG" is written on your first CTR	Contract Equipment/ Contract Crews: <ul style="list-style-type: none">• Agreement• Manifest• Resource Order• Inspections	Cooperator: <ul style="list-style-type: none">• Cooperative Agreement• Resource Order

CLAIMS- If you have a claim please email it in as soon as possible.

Prior to your demob date, please contact Finance *via email* to expedite the demob process.
Upon submittal of your final CTR/Shift Tickets, Finance will email you copies of your pay documents for review and signature.



Local Government Resources on CFAA

If you are demobing from the incident and there is not an OES AREP on site:

Email your 213 to sarah_rietz@firenet.gov

Utilize your MARS account for your F-42

Once your draft is complete call:

Chief Wakefield 916-704-3445

Or

Chief Courson 916-281-4484

If claiming any expenses, you **MUST** have Finance sign your form 213 and demob 221
Call the above numbers if you have any questions

Smith River Complex Incident: Resource Advisor Message

IMPORTANT: Yellow/White Striped flagging 'Equipment Exclusion' indicates resource AVOIDANCE areas.

Lil' Gasquet fact! With its diverse soils, the Smith River basin supports at least 27 species of rare or endangered plants. These rare plants are protected within specially designated tracts like the Myrtle Creek Botanical Area, North Fork Botanical Area, Bear Basin Butte Botanical Area, and Broken Rib Botanical Area. *Darlingtonia californica* (right picture)



CULTURAL AND HERITAGE RESOURCES:

The area you are working in is rich in cultural and heritage resources which may be encountered while fighting fire or during suppression repair. Avoid disturbing cultural or heritage resource if encountered.

- GPS its location and take a photo, do not remove or collect anything. Work with your division to notify a READ for recommendations on how to proceed.
- Some cultural resources present hazardous conditions, such as mining shafts. Be attentive to these potential hazards when working around known mining areas or in rocky areas.
- Known resources may be flagged ahead in work areas.
- Finding of cultural resources should not be reported over the radio.

PORT ORFORD CEDAR ROOT DISEASE:

Some local drainages are infected with a root disease that spreads via mud and water and kills Port Orford cedar trees. To prevent spreading this disease to uninfected areas, all water tenders and engines will apply bleach to their tanks (1:1000 ratio). Use **Designated Draft Site Location in your Division (setup with Bleach and fish screen)**



WEED WASH:

INVASIVE PLANTS



DO NOT DISTURB

The area in and around the Smith River Complex, are home to many sensitive species. Infestations of highly invasive plant species are one of the largest threats to sensitive species populations here. Spread via vehicles and foot traffic as well as re-activation via fire is of high concern. To help protect these sensitive places, do not park in and try to avoid areas flagged areas. **Make sure to visit the WEED WASH just north of Gasquet Ranger District Office on the south side pullout State Highway 199.**

HAZARD TREE ABATEMENT GUIDELINES

17N05 and 17N08 Road Systems

Treatment Extent Includes Items 1-3

- 1) Cutting trees within 1.5 tree lengths above the road and 0.5 dominant tree height (roughly 80') below the road.
- 2) Only cutting **completely** dead trees. Trees with a **single green needle** shall stay unless impeding operations (ie. completely dead trees beyond trees with few green needles).
- 3) Felling of all trees less than 18" dbh, trees over 18" dbh may be cut if within striking distance of areas of moderate use. This includes areas of moderate and high personnel residence time such as landings, campgrounds, and bathrooms. Coordinate with Timber Resource Advisors on moderate use determination.

Key Operational Side Bars

- Ground equipment will be limited to slopes of 35% or less.
- Coordinate with Resource Advisors for equipment exclusion zone and site-specific treatments.
- No equipment is allowed within Riparian Reserves (Equipment Exclusion Zones) - 320 feet slope distance of perennial and 160 feet intermittent stream channels. Retain trees in Riparian Reserves, unless excessive fuels loading.
- Within Equipment Exclusion Zones, with coordination with resource advisors, material may be removed from these areas if full suspension can be achieved in order to prevent excess fuels loading.
- Whole tree yard and skid to greatest extent practicable.
- Minimize Landing Sizes
- ≥ 1 ft. stump height

Rules and Guidelines:

- **Always buck for the longest preferred length. Preferred Lengths are 16'6", 33' and 41'.**
- Logs not capable of being bucked to a preferred length shall be bucked to the next longest length in two-foot (2') multiples.
- Minimum scaling diameter is 6" DIB. Minimum log length is 10'. Maximum log length is 41' for tree less than 36" dbh.
- All trees 36" dbh or higher felled and retained onsite, unless excessive fuels loading

Unless otherwise specified during operations, each piece less than or equal to 20 feet will have a trim allowance of 6 inches. All logs 22-40 feet will have a 12-inch trim allowance.

Slash

- (1) **Chipping** is the preferred method – chip depth should not exceed 6 inches.
- (2) **Machine piles** – this is second preferred method of slash disposal. **No soil in piles.** Follow site specific of pile size and placement. Cover piles with **black 6ml plastic over a minimum of 75% of the pile.**
- (3) **Stack hardwood boles separately.** Keep stacks < 10 ft. in height.
- (4) Slash must be spread to a depth of not more than six (6) inches.

Flagging colors

- o *Red:* Private Property boundary
- o Boundary of Little Jones Timber Sale
- o *Orange:* Landing
- o *White and yellow striped "EQUIPMENT EXCLUSION":* Avoidance area (Exceptions: work with Resource Advisors for special circumstances)
- Minimize walking equipment across chip sealed or asphalt surface. Rubber mats or tires are required when crossing.
- Keep road surface and ditches free and clear of debris.
- Protect all structural improvements

****REFER TO HAZARD TREE ABATEMENT PLAN FOR FULL DETAILS****

Smith River Complex
(South)

CHECK-IN

1. Scan the QR code and select INITIAL CHECK IN. If returning from R&R use the same QR code but fill out the RETURN FROM R&R link.

Submit all required documents to Finance by emailing them to 2023.SmithRiverComplex.Finance@firenet.gov

2. Go find your incident supervisor or attend morning briefing.
E-Mail: - 2023.SmithRiverComplex.Checkin@firenet.gov

DEMOB

1. Come to the District Office at 10600 US-199 in Gasquet and pick up a 221
-OR-
2. Scan the QR code on the front of your IAP and select the **Demob** questionnaire
3. Make sure you are current with your CTR's or Shift Tickets.
4. Nicole Guess will be at the District Office to handle **Supplies** and **Communications**.
5. Finalize time with **Finance**.
6. Submit the completed paper 221 to DEMOB or submit the electronic questionnaire
Safe Travels!

If you need a flight home contact DEMOB 72 hours (3 days) before your demob date. Stop by to fill out an Air Travel Request form.

DEMOB questions ? 541 801-3761

Email: 2023.SmithRiverComplex.demob@firenet.gov



**SMITH RIVER COMPLEX
TENTATIVE RELEASE
3 DAY IAP DEMOB LIST**

TUESDAY, OCTOBER 24, 2023

<u>RESOURCE #</u>	<u>ITEM CODE</u>	<u>NAME</u>	<u>TIME TO SEE FINANCE</u>
<u>EQUIPMENT:</u> E-50083	FEL1	PONSEE MILLER TIMBER	0730

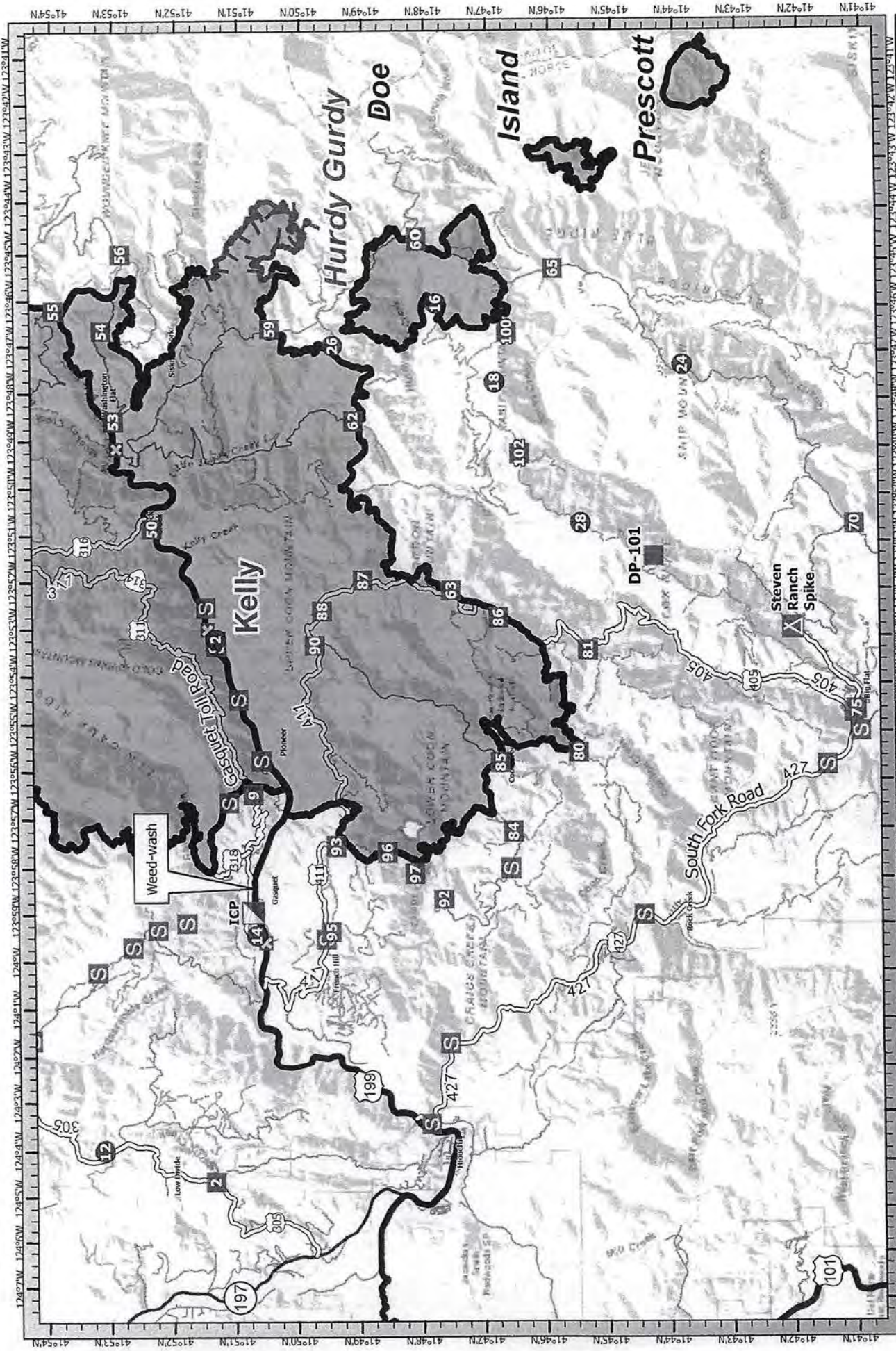
WEDNESDAY, OCTOBER 25, 2023

<u>RESOURCE #</u>	<u>ITEM CODE</u>	<u>NAME</u>	<u>TIME TO SEE FINANCE</u>
<u>OVERHEAD:</u> O-1185	HEQB	ANTHONY ZAVALLA	0730
<u>EQUIPMENT:</u> E-791	ENG3	CASRF E312	0800

THURSDAY, OCTOBER 26, 2023

<u>RESOURCE #</u>	<u>ITEM CODE</u>	<u>NAME</u>	<u>TIME TO SEE FINANCE</u>
<u>OVERHEAD:</u> O-1225	EQTR	CORINNE DALTON	0730
<u>EQUIPMENT:</u> E-787	FEL2	DUSTIN CHANTRY	0800
E-50346	HARV	BFC LIMITED	0800

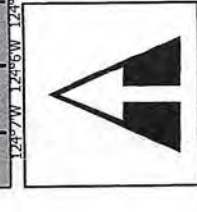
If you want out of demob list purgatory, get your extension/crew swap paperwork to Plans.



Smith River Complex
TRANS
 CA-SRF-000968

NAD83 UTM 10N 1:144,000

	Hellsipoint		Uncontained
	Incident Command Post		Interstate
	Drop Point		Highway
	Closure		Local Road
	Camp		4WD
	Staging Area		County Road
	Contained		Local Road



Smith River Complex - ICP Map



100 ft

CHECK-IN/DEMOB

PLANS/LOGS

FINANCE


IC / OPS

PARKING

BRIEFING

Gasquet Ranger District

Smith River N



1. Incident Name				2. Operational Period					
Smith River Complex – South				Date/Time: 10/25/2023 - 10/27/2023 (0700 - 0700)					
3. Incident Medical Aid									
Name		Location		Medical Emergency Contact		ALS Yes No			
911		Crescent City		911		X			
4. Air Rescue / Air Ambulance Services									
Name		Location / Contact		Type of Aircraft & Capability					
Cal Fire 902		Kneeland/North Coast Dispatch		Helicopter Type 2 ALS / Day Hoist Only					
CHP H14/H15		Redding/North Coast Dispatch		Helicopter Type 3 ALS / Day Hoist Only					
H-510		Gasquet/North Coast Dispatch		Helicopter Type 2 BLS					
Reach 19		Brookings/North Coast Dispatch		Helicopter Type 3 ALS / Medevac only / 24hrs					
U.S. Coast Guard		Arcada/ North Coast Dispatch		Helicopter Type 2 ALS / Hoist / NVG					
5. Hospitals (all times estimated from incident location)									
Name & Trauma Level		GPS Datum – WGS 84 Degrees Decimal Minutes		Travel Time (From ICP)		Phone	Helipad		Address
				Air	Ground		Yes	No	
Sutter Coast Hospital Level 4		Lat: N 41° 46.423'	W -124° 11.643'	N/A	30 mins	707-464-8849		X	800 E. Washington Blvd Crescent City, CA 95531
Asante 3 Rivers Medical Center Level 3		Lat: N 42° 25.291'	W -123° 20.577'	15 MINS	1.5 hours	541-789-7069	X		500 SW Ramsey Ave. Grants Pass, OR 97527
Asante Rogue Regional Level 2		Lat: N 42° 19.050'	W -122° 49.839'	30 MINS	2 HRS	541-789-7000	X		2825 E. Barnett Rd. Medford, OR 97504
Mercy Medical Center Level 2		Lat: N 40° 34.300'	W -122° 23.754'	65 MINS	4.5 HRS	530-225-7200	X		2175 Rosaline Ave. Redding, CA 96001
UC Davis Medical Center Level 1 – Burn Center		Lat: N 38° 33.282'	W -121° 27.279'	1.5 HRS	5 HRS	ER Physician Referral ONLY	X		4301 X Street Sacramento, CA 95817
6. Division / Crew Emergency Pre-Plan				<i>Update and discuss with assigned resources daily.</i>					
Fireline Medical Emergency Plan		Contact North Coast Dispatch for all IWI's Division Supervisor or POC to utilize Medical Incident Report North Coast Dispatch: 707-441-3644							
Helispot: Lat: / Long: / Elevation:		H-17 N 41° 55.623' x W -123° 44.629' Elevation: 1536'							
Ambulance Rendezvous		To Medford or Grant's Pass: Illinois Valley Fire Station #3/DP 25 10 Lone Mountain Rd, O Brien, OR 97534 To Crescent City: Hiouchi Visitor Center. Hwy 199 & 197							
7. Prepared By (Medical Unit Leader)			8. Date/Time		9. Reviewed By (Safety Officer)		10. Date/Time		
Jim Emerson MEDL			10/22/2023 1200		Kenneth Pelton SOF2		10/22/2023 09:00		

Medical Incident Report

FOR A **NON-EMERGENCY INCIDENT**: WORK THROUGH CHAIN OF COMMAND TO REPORT AND TRANSPORT INJURED PERSONNEL AS NECESSARY.

FOR A **MEDICAL EMERGENCY**: IDENTIFY ON SCENE INCIDENT COMMANDER BY NAME AND POSITION AND ANNOUNCE "MEDICAL EMERGENCY" TO INITIATE RESPONSE FROM COMMUNICATIONS

Use the following items to communicate situation to communications/dispatch.

1. CONTACT COMMUNICATIONS / DISPATCH (Verify correct frequency prior to starting report)

Ex: "Communications, Div. Alpha. Stand-by for Emergency Traffic."

2. INCIDENT STATUS: Provide incident summary (including number of patients) and command structure.

Ex: "Communications, I have a Red priority patient, unconscious, struck by a falling tree.

Requesting air ambulance to Forest Road 1 at (Lat./Long.)

**This will be the Trout Meadow Medical Incident, IC is TFLD Jones. EMT Smith is providing medical care."*

Severity of Emergency AND Transport Priority (priority 1, 2, 3)	<input type="checkbox"/> RED / PRIORITY 1 Life or limb threatening injury or illness. Evacuation need is IMMEDIATE <i>Ex: Unconscious, difficulty breathing, bleeding severely, 2^o – 3^o burns more than 4 palm sizes, heat stroke, disoriented.</i> <input type="checkbox"/> YELLOW / PRIORITY 2 Serious Injury or illness. Evacuation may be DELAYED if necessary. <i>Ex: Significant trauma, unable to walk, 2^o – 3^o burns not more than 1-3 palm sizes.</i> <input type="checkbox"/> GREEN / PRIORITY 3 Minor injury or illness. Non-Emergency transport <i>Ex: Sprains, strains, minor heat-related illness.</i>	
Nature of Injury or Illness & Mechanism of Injury		<i>Brief Summary of Injury or Illness (Ex: Unconscious, Struck by Falling Tree)</i>
Transport Request		<i>Air Ambulance / Short Haul/Hoist Ground Ambulance / Other</i>
Patient Location		<i>Descriptive Location & Lat. / Long. (WGS84)</i>
Incident Name		<i>Geographic Name + "Medical" (Ex: Trout Meadow Medical)</i>
On-Scene Incident Commander		<i>Name of on-scene IC of Incident within an Incident (Ex: TFLD Jones)</i>
Crew Patient Care		<i>Name of Care Provider (Ex: EMT Smith)</i>

3. INITIAL PATIENT ASSESSMENT: Complete this section for each patient as applicable (start with the most severe patient)

Patient Assessment: (IRPG PAGE 106)	Age:	Weight:	Chief Complaint:	
Skin Signs: (color/moisture/temp)	Level of Consciousness:	BP:	HR:	Respirations:
Treatment:				

4. TRANSPORT PLAN:

Evacuation Location (drop point, intersection, helispot, Lat. / Long, hazards) Patient's ETA to Location:

5. ADDITIONAL RESOURCES / EQUIPMENT NEEDS:

Paramedic / EMT - Crews - Immobilization Devices - AED - Oxygen - Trauma Bag - IV/Fluid(s) - Splints - Rope rescue - Wheeled litter - HAZMAT - Extrication

6. COMMUNICATIONS: Identify State Air/Ground EMS Frequencies and Hospital Contacts as applicable

Function	Channel Name/Number	Receive (RX)	Tone/NAC *	Transmit (TX)	Tone/NAC *
COMMAND					
AIR-TO-GRND					
TACTICAL					

7. CONTINGENCY: Considerations: If primary options fail, what actions can be implemented in conjunction with primary evacuation method?
Be thinking ahead.

8. ADDITIONAL INFORMATION: Updates/Changes, etc.

REMEMBER: Confirm ETA's of resources ordered. Act according to your level of training
Be Alert - Keep Calm - Think Clearly - Act Decisively

*** Follow up with MEDL upon return to ICP ***