

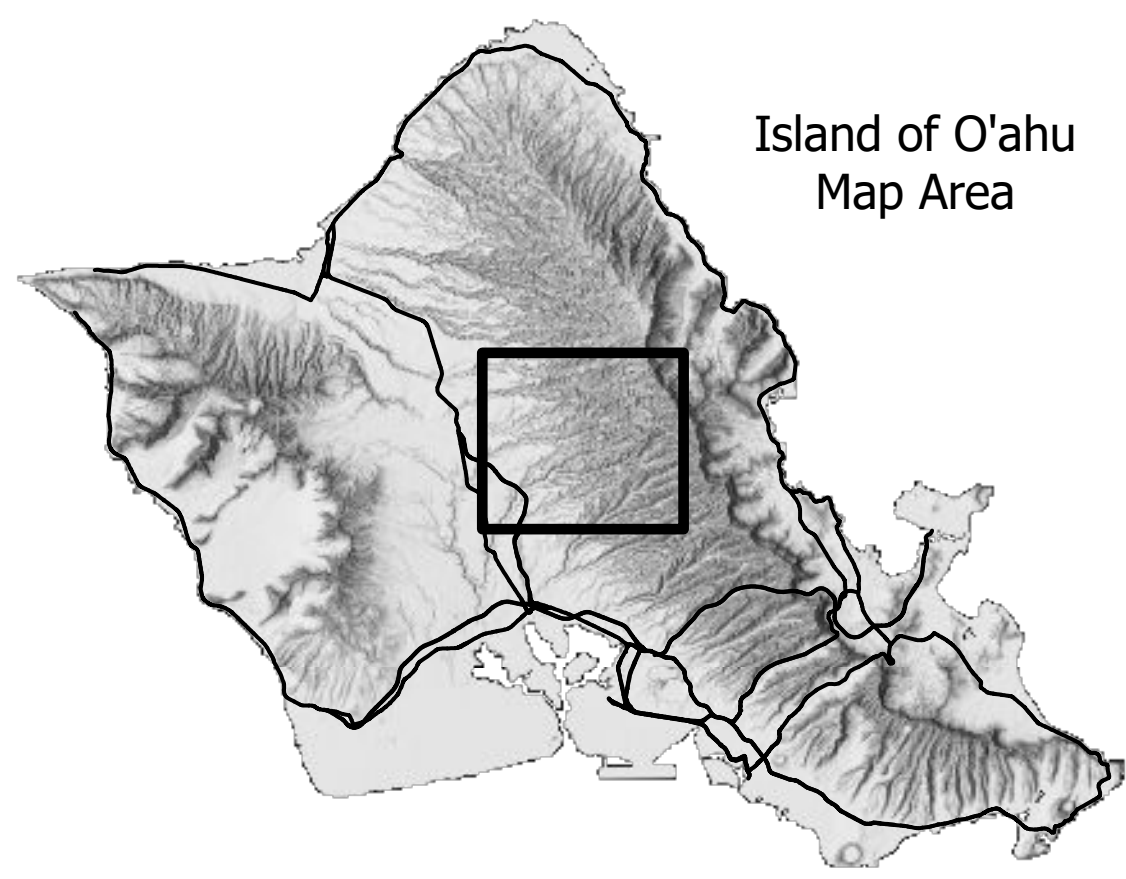
# Reference Map

## Mililani Fire

10/30/2023  
HI-OFR-001480

100 acres reported

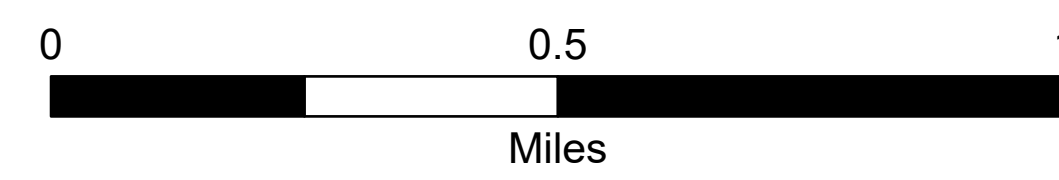

-  FWS Boundary
-  State Reserves
- TopoLayers
-  State or Territory
-  County or Equivalent
-  Department of Defense
-  Fish and Wildlife Service
-  Expressway
-  Secondary Hwy
-  Local Connector
-  Local Road
-  Ramp
-  Trail



N

DOI R12 GISS  
10/30/2023 1320

NAD83 UTM Zone 4N  
Contour Interm 40'



0 0.5 1  
Miles

