

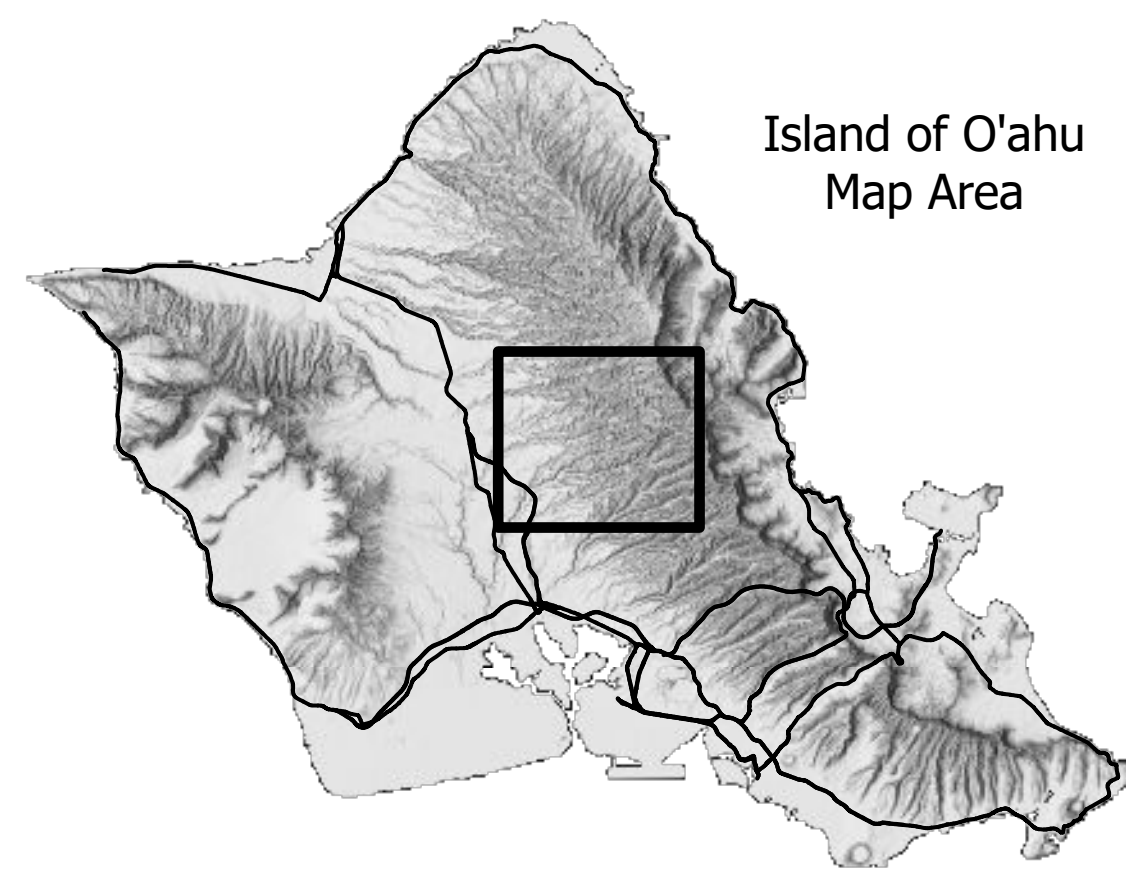
# Reference Map

## Mililani Fire

10/31/2023  
HI-OFR-001480

535 acres at 10/31/2023 0900

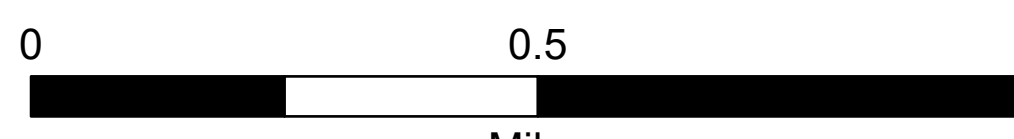

-  FWS Boundary
-  State Reserves
- TopoLayers
-  State or Territory
-  County or Equivalent
-  Department of Defense
-  Fish and Wildlife Service
-  Expressway
-  Local Connector
-  Local Road
-  Ramp
-  Trail
-  Wildfire Daily Fire Perimeter



N

DOI R12 GISS  
10/31/2023 1106

NAD83 UTM Zone 4N  
Contour Interval 40'



0 0.5 1  
Miles

