

INCIDENT ACTION PLAN

MILILANI MAUKA WILDFIRE INCIDENT

72856

Thursday

INTERNAL USE ONLY



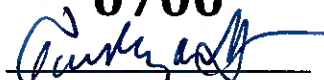
OPERATIONAL PERIOD

11/2/2023 0700


to

11/3/2023 0700

Incident Commander:


Lance Ray Gaspar

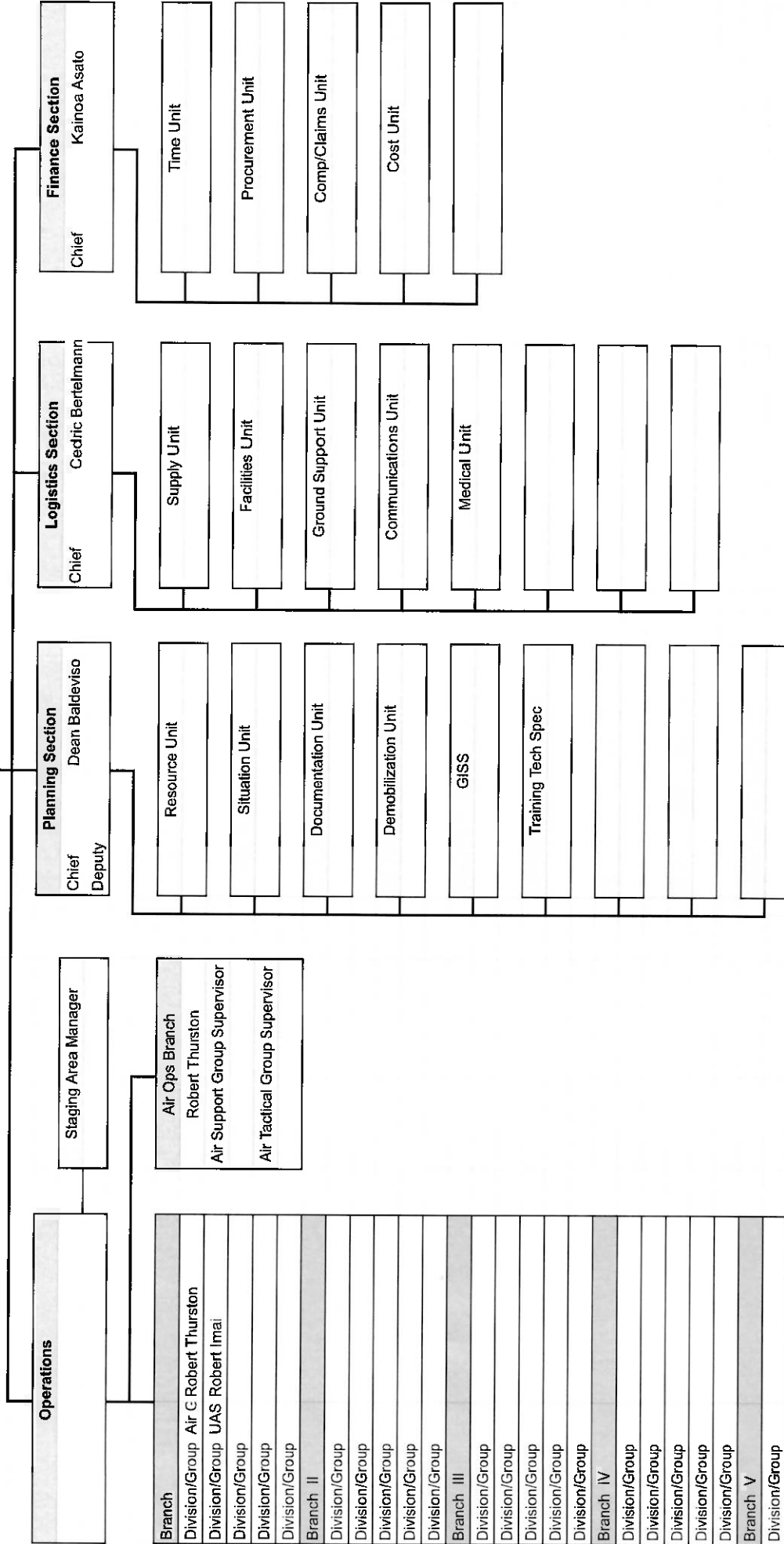
ORGANIZATION ASSIGNMENT LIST (ICS 203)

1. Incident Name: Mililani Mauka Wildfire		2. Operational Period: Date From: 11/2/2023 Time From: 0700		Date To: 11/3/2023 Time To: 0700	
3. Incident Commander(s) and Command Staff:			7. Operation Section:		
IC/UC's	Lance Ray Gaspar	Operations			
IC/UC's	Eric Johnson	Deputy			
Safety Officer	Douglas Hu	Night Ops			
Information Officer	Jaimie Song	Staging Area			
Liaison Officer		Branch			
4. Agency/Organization Representatives:		Division/Group	Air Group	Robert Thurston	
Agency/Organization	Name	Division/Group	UAS Group	Robert Imai	
US Army	Derico Hood	Division/Group			
DOFAW-Hawaii	Jeff Tanaka	Division/Group			
National Guard	Byron Cadiz	Division/Group			
		Branch		II	
		Division/Group			
		Division/Group			
		Division/Group			
		Division/Group			
		Division/Group			
		Branch		III	
		Division/Group			
		Division/Group			
		Division/Group			
		Division/Group			
		Branch		IV	
		Division/Group			
5. Planning Section:		Division/Group			
Chief	Dean Baldeviso	Division/Group			
Deputy		Division/Group			
Resource Unit		Division/Group			
Situation Unit		Branch		V	
Documentation Unit		Division/Group			
Demobilization Unit		Division/Group			
GISS		Division/Group			
FBAN		Division/Group			
IMET		Division/Group			
Training Tech Spec		Air Operations Branch		Director:	Robert Thurston
		Air Support Group Supervisor			
		Air Tactical Group Supervisor			
6. Logistics Section		Helibase Manager			
Chief	Cedric Bertelmann				
Supply Unit		8. Finance/Administration Section:			
Facilities Unit		Chief		Kainoa Asato	
Ground Support Unit		Time Unit			
Communications Unit		Procurement Unit			
Medical Unit		Comp/Claims Unit			
		Cost Unit			
Prepared By: Name: Stephen Walsh		Position/Title: PSC		Signature: 	
ICS 203		Date/Time: 11/1/2023 1700 hrs		<small>NIMS IAP</small>	

Incident Name	
Mililani Mauka Wildfire	
Operational Period	
From	To
11/2/2023 0700	11/3/2023 0700


Incident Commander / UC	
Lance Ray Gaspar	
Eric Johnson	

Liaison Officer	
Safety Officer Douglas Hlu	
Public Information Officer Jaimie Song	






ICS 205 - INCIDENT RADIO COMMUNICATIONS PLAN

CONTROLLED UNCLASSIFIED
INFORMATION//BASIC

1. Incident Name: Mililani Mauka Wildfire Incident Channels	2. Date/Time Prepared Date: 11/01/2023 Time: 1930	3. Operational Period: Date To: 11/03/23 Time To: 0700								
4. Communications										
Ch#	Function	Name	Assigned To	Rx Freq	Rx Tone	Tx Freq	Tx Tone	Mode	Notes	
1	Air to Air		Air Operations	123.1000	123.1000	123.1000	123.1000			
2	Air to Ground		Ground Ops	B5/TAC3	B5/TAC3	B5/TAC3	B5/TAC3			
3	Command		Command	B5/TAC3	B5/TAC3	B5/TAC3	B5/TAC3			
4										
5										
6										
7										
8										
9										
10										
11										
12										
13										
14										
15										
16										
17										
18										
5. Special Instructions										
In the event of an emergency, provide medical care and communicate emergency to Group Supervisors and up the chain of command. Group Supervisor to activate 911. Notify IC, Safety, & Operations. Refer to ICS 206 (Medical Plan).										
6. Prepared by (Communications Unit Leader): Name: <u>Cedric Berthmann</u>				Signature: 			Date/Time: 11/01/23			1930
ICS 205 - CONTROLLED UNCLASSIFIED INFORMATION//BASIC										

MEDICAL PLAN (ICS 206)

1. Incident Name: Mililani Mauka Wildfire		2. Operational Period: Date From: 11/2/23 Date To: 11/3/23 Time From: 0700 Time To: 0700					
3. Medical Aid Stations:							
Name	Location	Contact Number/Freq	Paramedics				
Mililani Mauka Fire Station	95-1990 Meheula Parkway Mililani, HI 96789	808-626-0729	<input type="checkbox"/> No				
4. Transportation (indicate air or ground):							
Ambulance Service	Location	Contact Number	Level of Service				
C&C Ambulance Roving	Various	911	ALS				
AMR Ambulance Roving	Vaious	911	ALS				
5. Hospitals:							
Hospital Name	Address,	Contact Number(s)/ Frequency	Travel Time		Trauma Center	Burn Center	Helipad
	Lat & Long		Air	Ground			
Queen's Hospital - West	91-2141 Fort Weaver Road Ewa Beach, HI 96706	808-691-3000				<input type="checkbox"/>	<input type="checkbox"/>
Pali Momi Medical Center	98-1079 Moanalua Road Aiea, HI 96701	808-486-6000			Level 3	<input type="checkbox"/>	<input type="checkbox"/>
Queen's Hospital - Punchbowl	1301 Punchbowl Street Honolulu, HI 96813	808-691-1000			Level 1	<input type="checkbox"/>	<input checked="" type="checkbox"/>
Straub Hospital	888 South King Street Honolulu, HI 96813	808-522-4000				<input checked="" type="checkbox"/>	<input type="checkbox"/>
Wahiawa General Hospital	128 Lehua Street Wahiawa, HI 96786	808-621-8411				<input type="checkbox"/>	<input type="checkbox"/>
6. Special Medical Emergency Procedures							
Line Emergency Crew Supervisor will contact Division Supervisor with patient complaint/condition and location. - Division Group Supervisor Contacts: 1. Closest EMS resource 2. Communications Unit - Communications Unit Contacts: 1. Ground or Air ambulance as requested. 2. Operations 3. Safety 4. Medical Unit - Division Supervisor or designee will serve as point of contact and run medical emergency on assigned channel. 1. A pre-assigned tactical frequency should be used for IWI and only for duration of the emergency. - Communications Unit will clear the Command channel for emergency traffic as needed for duration of the need.				Injury Reporting Procedures Nature of Injury: _____ Location of Patient: _____ Point of Contact: _____ Transportation Requested by: Air _____ Ground _____ Point of Pick-Up: _____ Lat: _____ Long: _____ Patient Unit ID: _____ Is an EMT with Patient: Yes _____ No _____ Age: _____ Sex: Male _____ Female _____ All Emergencies - Secure the area and identified witnesses for later investigation. Keep accurate log of events.			
X Check box if aviation assets are utilized for rescue. If assets are used, coordinate with Air Operations.							
7. Prepared by (Medical Unit Leader):				Signature:			
Cedric Bertelmann							
8. Approved by (Safety Officer):				Signature:			
Douglas Hu							
ICS 206		NIMS IAP		Date/Time:			

Weather Forecast	Latitude: 21.4831	Longitude: -157.9532	Update	NWS Fire Weather	
1. Incident Name: Mililani Mauka Wildfire	2. Operational Period:		Date From: 11/2/23 Time From: 0700	Date To: 11/3/23 Time To: 0700	Last Update 10/31/2023 20:09:43
<p>NWS Office = HFO, Zone = HIZ208 Fire Weather Planning Forecast for Hawaii National Weather Service Honolulu HI 517 AM HST Tue Oct 31 2023 .DISCUSSION... The background flow will remain light and variable across the western islands, with light east to southeast winds over the eastern islands. These light winds will allow afternoon sea breezes and nighttime land breezes to develop into Friday. Expect mostly clear nights and mornings, followed by clouds and spotty showers each afternoon over leeward and interior sections. Locally breezy trade winds are expected to return this weekend. A front approaching the western islands early next week may cause an increase in shower coverage over portions of the island chain.</p>					
<p>HIZ208-020330- Oahu Koolau- Including Kahuku, Punaluu, Laie 349 AM HST Wed Nov 1 2023</p>					
<p>THURSDAY... Sky/weather.....Mostly sunny. Isolated showers after 10 AM. LAL.....1. Max temperature.....76 to 89. Min humidity.....50 percent. 20-foot winds.....Light winds until 9 AM, then north up to 5 mph. Mixing height.....4500 ft AGL. Transport winds.....Southwest around 0 mph.</p>					
<p>FRIDAY...Isolated showers after 10am. Mostly sunny, with a high near 83. East northeast wind 6 to 11 mph. Chance of precipitation is 20%.</p>					
<p>FRIDAY NIGHT...Showers likely, mainly after midnight. Mostly cloudy, with a low around 67. Breezy, with an east northeast wind 11 to 15 mph, with gusts as high as 21 mph. Chance of precipitation is 60%. New precipitation amounts of less than a tenth of an inch possible.</p>					
<p>SATURDAY...Scattered showers. Partly sunny, with a high near 81. Breezy, with an east wind 15 to 17 mph, with gusts as high as 24 mph. Chance of precipitation is 50%.</p>					
PREPARED BY  RESL	Date/Time: 11/1/23				

