

# INCIDENT ACTION PLAN

## MILILANI MAUKA WILDFIRE INCIDENT

72856

Friday

INTERNAL USE ONLY



### OPERATIONAL PERIOD

11/3/2023 0700

to


11/4/2023 0700

Incident Commander:

  
Lance Ray Gaspar



## ORGANIZATION ASSIGNMENT LIST (ICS 203)

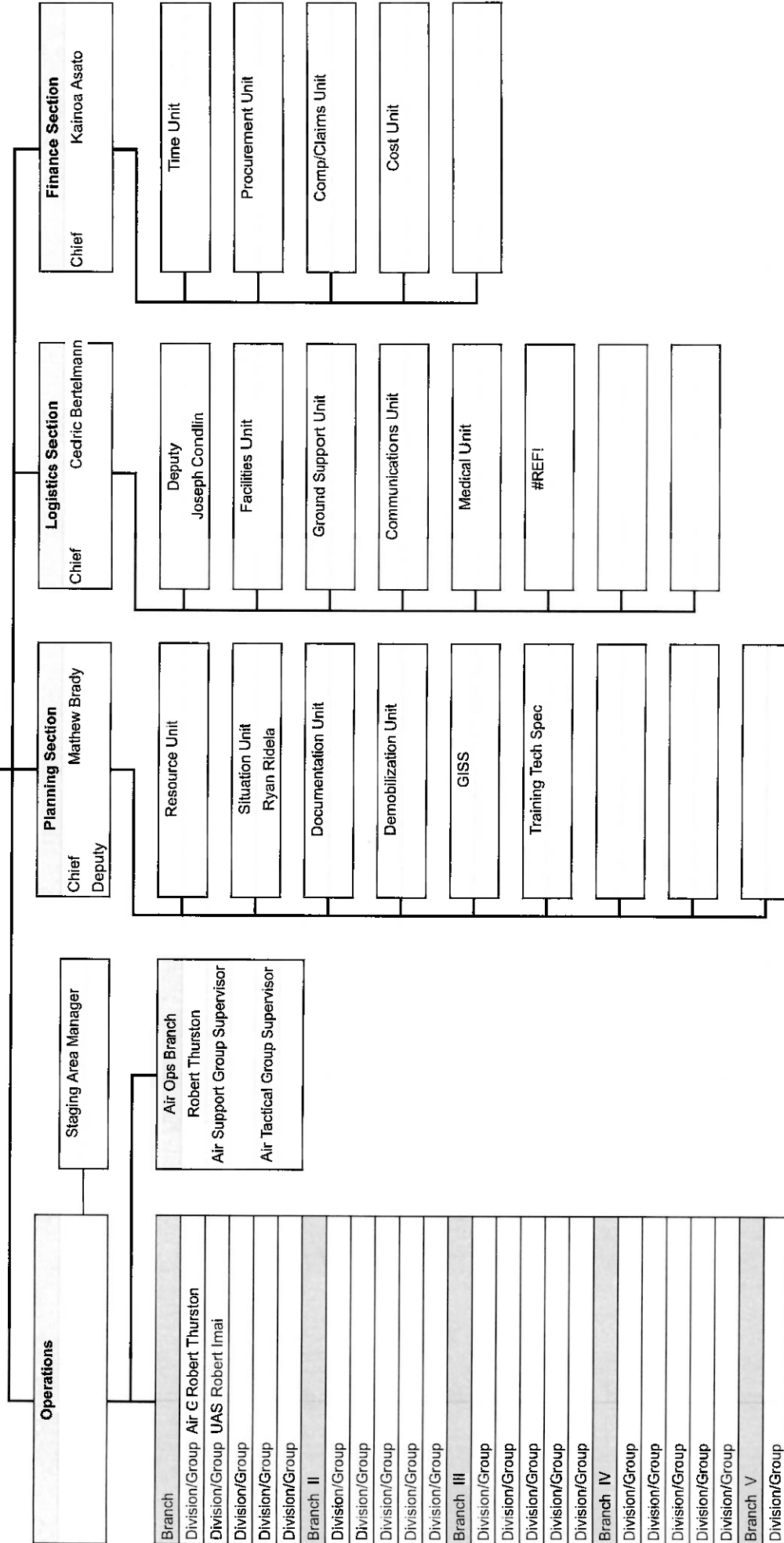
<b>1. Incident Name:</b> Mililani Mauka Wildfire		<b>2. Operational Period: Date From:</b> 11/3/2023 Time From: 0700		<b>Date To:</b> 11/4/2023 <b>Time To:</b> 0700	
<b>3. Incident Commander(s) and Command Staff:</b>			<b>7. Operation Section:</b>		
IC/UC's	Lance Ray Gaspar	Operations			
IC/UC's	Eric Johnson	Deputy			
Safety Officer	Douglas Hu	Night Ops			
Information Officer	Jaimie Song	Staging Area			
Liaison Officer		<b>Branch</b>			
<b>4. Agency/Organization Representatives:</b>		Division/Group	Air Group	Robert Thurston	
Agency/Organization	Name	Division/Group	UAS Group	Robert Imai	
US Army	Bryson Kamakura	Division/Group			
DOFAW-Hawaii	Jason Misaki	Division/Group			
National Guard	Byron Cadiz	Division/Group			
		<b>Branch</b>	<b>II</b>		
		Division/Group			
		Division/Group			
		Division/Group			
		Division/Group			
		Division/Group			
		<b>Branch</b>	<b>III</b>		
		Division/Group			
		Division/Group			
		Division/Group			
		Division/Group			
		<b>Branch</b>	<b>IV</b>		
		Division/Group			
<b>5. Planning Section:</b>		Division/Group			
Chief	Mathew Brady	Division/Group			
Deputy		Division/Group			
Resource Unit		Division/Group			
Situation Unit	Ryan Ridela	<b>Branch</b>	<b>V</b>		
Documentation Unit		Division/Group			
Demobilization Unit		Division/Group			
GISS		Division/Group			
FBAN		Division/Group			
IMET		Division/Group			
Training Tech Spec		<b>Air Operations Branch</b>		<b>Director:</b>	<b>Robert Thurston</b>
		Air Support Group Supervisor			
		Air Tactical Group Supervisor			
<b>6. Logistics Section</b>		Helibase Manager			
Chief	Cedric Bertelmann				
Deputy	Joseph Condlin	<b>8. Finance/Administration Section:</b>			
Supply Unit		Chief	Kainoa Asato		
Facilities Unit		Time Unit			
Ground Support Unit		Procurement Unit			
Communications Unit		Comp/Claims Unit			
Medical Unit		Cost Unit			
<b>Prepared By: Name:</b> Dean Baldeviso		<b>Position/Title:</b> PSC		<b>Signature:</b> 	
<b>ICS 203</b>		<b>Date/Time:</b> 11/2/2023 1700 hrs		<small>NIMS IAP</small>	

(2)

Incident Name	
Milliani Mauka Wildfire	
Operational Period	
From	To
11/3/2023 0700	11/4/2023 0700

Incident Commander / UC	
Lance Ray Gaspar	
Eric Johnson	

Liaison Officer
Safety Officer Douglas Hu
Public Information Officer Jaimie Song




3







# ICS 205 - INCIDENT RADIO COMMUNICATIONS PLAN

CONTROLLED UNCLASSIFIED  
INFORMATION//BASIC

<b>1. Incident Name:</b> Miiilani Mauka Wildfire Incident Channels		<b>2. Date/Time Prepared</b> Date: 11/02/2023 Time: 1930		<b>3. Operational Period:</b> Date From: 11/03/23 Time From: 0700 Date To: 11/04/23 Time To: 0700						
<b>4. Communications</b>										
Ch#	Function	Name	Assigned To	Rx Freq	Rx Tone	Tx Freq	Tx Tone	Mode	Notes	
1	Air to Air		Air Operations	123.1000	123.1000	123.1000	123.1000			
2	Air to Ground		Gound Ops	B5/TAC3	B5/TAC3	B5/TAC3	B5/TAC3			
3	Command		Command	B5/TAC3	B5/TAC3	B5/TAC3	B5/TAC3			
4										
5										
6										
7										
8										
9										
10										
11										
12										
13										
14										
15										
16										
17										
18										
<b>5. Special Instructions</b>										
In the event of an emergency, provide medical care and communicate emergency to Group Supervisors and up the chain of command. Group Supervisor to activate 911. Notify IC, Safety, & Operations. Refer to ICS 206 (Medical Plan).										
Prepared by (Communications Unit Leader): Name: <u>Cedric Bertmann</u>						Signature: <u></u>				
ICS 205 - CONTROLLED UNCLASSIFIED INFORMATION//BASIC						Date/Time: 11/02/23 1930				

(6)

## MEDICAL PLAN (ICS 206)

<b>1. Incident Name:</b> Mililani Mauka Wildfire		<b>2. Operational Period:</b> Date From: 11/3/23 Date To: 11/4/23 Time From: 0700 Time To: 0700					
<b>3. Medical Aid Stations:</b>							
Name	Location	Contact Number/Freq	Paramedics				
Mililani Mauka Fire Station	95-1990 Meheula Parkway Mililani, HI 96789	808-626-0729	<input type="checkbox"/> No				
<b>4. Transportation (indicate air or ground):</b>							
Ambulance Service	Location	Contact Number	Level of Service				
C&C Ambulance Roving	Various	911	ALS				
AMR Ambulance Roving	Vaious	911	ALS				
<b>5. Hospitals:</b>							
Hospital Name	Address,	Contact Number(s)/ Frequency	Travel Time		Trauma Center	Burn Center	Helipad
	Lat & Long		Air	Ground			
Queen's Hospital - West	91-2141 Fort Weaver Road Ewa Beach, HI 96706	808-691-3000				<input type="checkbox"/>	<input type="checkbox"/>
Pali Momi Medical Center	98-1079 Moanalua Road Aiea, HI 96701	808-486-6000			Level 3	<input type="checkbox"/>	<input type="checkbox"/>
Queen's Hospital - Punchbowl	1301 Punchbowl Street Honolulu, HI 96813	808-691-1000			Level 1	<input type="checkbox"/>	<input checked="" type="checkbox"/>
Straub Hospital	888 South King Street Honolulu, HI 96813	808-522-4000				<input checked="" type="checkbox"/>	<input type="checkbox"/>
Wahiawa General Hospital	128 Lehua Street Wahiawa, HI 96786	808-621-8411				<input type="checkbox"/>	<input type="checkbox"/>
<b>6. Special Medical Emergency Procedures</b>							
<b>Line Emergency</b> Crew Supervisor will contact Division Supervisor with patient complaint/condition and location. - Division Group Supervisor Contacts: 1. Closest EMS resource 2. Communications Unit - Communications Unit Contacts: 1. Ground or Air ambulance as requested. 2. Operations 3. Safety 4. Medical Unit - Division Supervisor or designee will serve as point of contact and run medical emergency on assigned channel. 1. A pre-assigned tactical frequency should be used for IWI and only for duration of the emergency. - Communications Unit will clear the Command channel for emergency traffic as needed for duration of the need.				<b>Injury Reporting Procedures</b>  Nature of Injury: _____ Location of Patient: _____ Point of Contact: _____ Transportation Requested by: Air _____ Ground _____ Point of Pick-Up: _____ Lat: _____ Long: _____ Patient Unit ID: _____ Is an EMT with Patient: Yes _____ No _____ Age: _____ Sex: Male _____ Female _____  <b>All Emergencies - Secure the area and identified witnesses for later investigation. Keep accurate log of events.</b>			
X Check box if aviation assets are utilized for rescue. If assets are used, coordinate with Air Operations.							
<b>7. Prepared by (Medical Unit Leader):</b> Cedric Bertelmann				Signature: 			
<b>8. Approved by (Safety Officer):</b> Douglas Hu				Signature: 			
ICS 206		NIMS IAP		Date/Time: 11/2/2023 1900			

7



# SAFETY MESSAGE/PLAN (ICS 208)

<b>1. Incident Name:</b> Mililani Mauka Wildfire	<b>2. Operational Period:</b>	<b>Date From:</b> 11/3/23 <b>Time From:</b> 0700	<b>Date To:</b> 11/4/23 <b>Time To:</b> 0700
-----------------------------------------------------	-------------------------------	-----------------------------------------------------	-------------------------------------------------

**S  
A  
F  
E  
T  
Y  
  
S  
A  
F  
E  
T  
Y  
  
S  
A  
F  
E  
T  
Y  
  
S  
A  
F  
E  
T  
Y**

Wear proper PPE for job- Hard hats/brush helmets around overhead hazards. Hi-visibility safety vests when working near traffic.

Maintain isolation zones around helicopter landing zones. Follow helicopter SOPs. Coordinate all air operations with Air Boss.

Ensure radios are properly programmed for today's IAP and that crews are trained in communications procedures for the incident.

Maintain 720 degree situational awareness. Look up, Look down, Look around

Stay hydrated!!! Time to think = time to drink. Document rest and hydration on 214.


Remember LCES - LOOKOUTS, COMMUNICATIONS, ESCAPE ROUTES, SAFETY ZONES!!!

Lookout for SNAGS and WIDOWMAKERS when working around areas with burned trees. Albizia trees are known to have weak branches that can fall at any time.

Practice defensive driving. Drive with caution around steep, winding roads, loose gravel and blind turns. Drive with headlights on and use spotters.

Avoid complacency!!!


**I  
T  
·  
S  
  
U  
P  
  
T  
O  
  
Y  
O  
U  
!  
!  
!  
!  
!  
!  
!  
!  
!  
!**

<b>5. Prepared By:</b> Douglas Hu	<b>Position/Title:</b> SOFR	<b>Signature:</b> 
<b>ICS 208</b>	<b>Date/Time:</b> 11/2/2023 / 1630	



# Air Operations Summary (ICS 220)

Update

<b>1. Incident Name:</b>  <b>Mililani Mauka Wildfire</b>		<b>2. Operational Period:</b> Date From: 11/03/23      Date To: 11/04/23 Time From: 0700              Time To: 0700		<b>3. Sunrise:</b>  0635             1754  <b>Sunset:</b>		
<b>4. Remarks (safety notes, hazards, air operations special equipment, etc.):</b>  <i>Communications Plan disseminated to all agencies. Heavy aircraft use Helemano dip site. Light aircraft use Mililani District Park dip site.</i>		<b>5. Ready Alert Aircraft:</b>		<b>6. Temporary Flight Restriction Number:</b>		
		Medivac:		Altitude:		
New Incident:		Center Point:		9. Fixed-Wing (category/kind/type, make/model, N#, base):		
<b>8. Frequencies:</b>		AM	FM	Air Tactical Group Supervisor Aircraft:		
Air/Air Fixed-Wing		N/A	N/A	HFD A1		
Air/Air Rotary-Wing – Flight Following		123.1	123.1	Other Fixed-Wing Aircraft:		
Air/Ground		123.1	123.1	N/A		
Command		B5/TAC3	B5/TAC3			
Deck Coordinator		123.1	123.1			
Take-Off & Landing Coordinator		123.1	123.1			
Air Guard		N/A	N/A			
<b>10. Helicopters (use additional sheets as necessary):</b>						
FAA N#	Category/Kind/Type	Make/Model	Base	Available	Start	Remarks
301HF	Rotary Wing	MD520N	HFD		800	
302HF	Rotary Wing	ND520N	HFD		800	
545PH	Rotary Wing	MD369E	Paradise		800	
None	Rotary Wing	CH47	US Army		800	
None	Rotary Wing	UH60	US Army		800	
None	Rotary Wing	CH47	HING		800	
None	Rotary Wing	UH60	HING		800	
<b>11. Prepared by:</b> Name: Robert Thurston			Position/Title:		Signature: 	
ICS 220, Page 1			Date/Time: 11/1/2023 1500			

9




# Reference Map

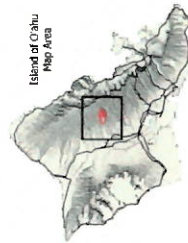
## Milliani Fire

11/2/2023  
HI-OFR-001480




1001 acres

11/2/2023 0600  
IR Interpretation

-  Wildfire Daily Fire Perimeter
-  FWS Boundary
-  Department of Defense
-  State Reserves
-  Expressway
-  Local Road
-  Ramp
-  Trail



DOI PUBLIC USES  
11/2/2023 1945  
NAD83 UTM Zone 49  
Contour Interval: 40'

0 0.5 Miles



21

